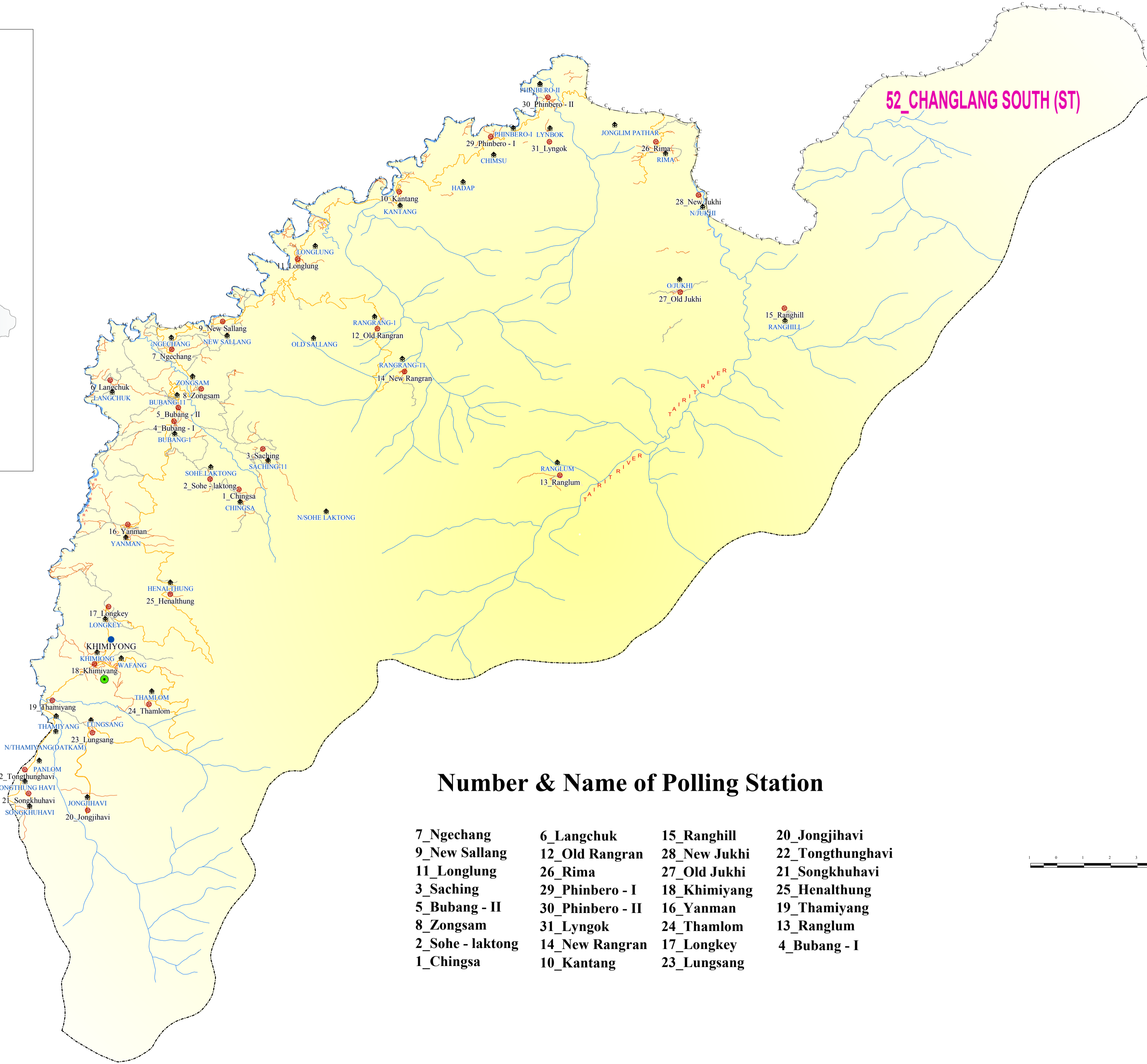



52 - CHANGLANG- SOUTH - (ST) ASSEMBLY CONSTITUENCY ARUNACHAL PRADESH

95°30'00" 95°35'00" 95°40'00" 95°45'00" 95°50'00" 95°55'00" 96°00'00" 96°05'00"

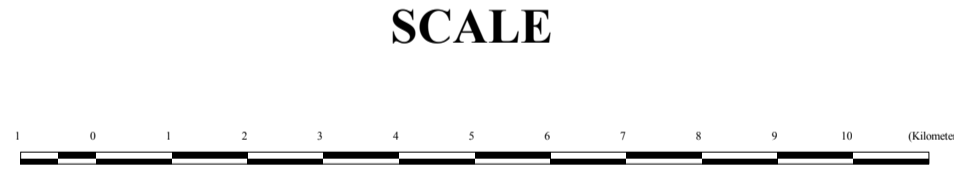


CHANGLANG



Number & Name of Polling Station

7_Ngechang	6_Langchuk	15_Ranghill	20_Jongjihavi
9_New Sallang	12_Old Rangran	28_New Jukhi	22_Tongthunghavi
11_Longlung	26_Rima	27_Old Jukhi	21_Songkhuhavi
3_Saching	29_Phinbero - I	18_Khimiyang	25_Henalthung
5_Bubang - II	30_Phinbero - II	16_Yanman	19_Thamiyang
8_Zongsam	31_Lyngok	24_Thamlom	13_Ranglum
2_Sohe - laktong	14_New Rangran	17_Longkey	4_Bubang - I
1_Chingsa	10_Kantang	23_Lungsang	



1:60000

REFERENCES

<ul style="list-style-type: none"> Villages Polling Station Important place EAC Bridge District HQ 	<ul style="list-style-type: none"> Circle HQ ADC District boundary Subdivisional HQ Assembly Boundary Town 	<ul style="list-style-type: none"> Stream Unmetalled Road Metalled Road Footprint River NH
--	--	--

95°30'00" 95°35'00" 95°40'00" 95°45'00" 95°50'00" 95°55'00" 96°00'00" 96°05'00"

27°10'00"
27°05'00"
27°00'00"
26°55'00"

27°10'00"
27°05'00"
27°00'00"
26°55'00"