

4 - DIRANG - (ST) ASSEMBLY CONSTITUENCY ARUNACHAL PRADESH

92°05'00"

92°10'00"

92°15'00"

92°20'00"

92°25'00"

27°45'00"

27°40'00"

27°35'00"

27°30'00"

27°25'00"

27°20'00"

27°15'00"

27°10'00"

27°45'00"

27°40'00"

27°35'00"


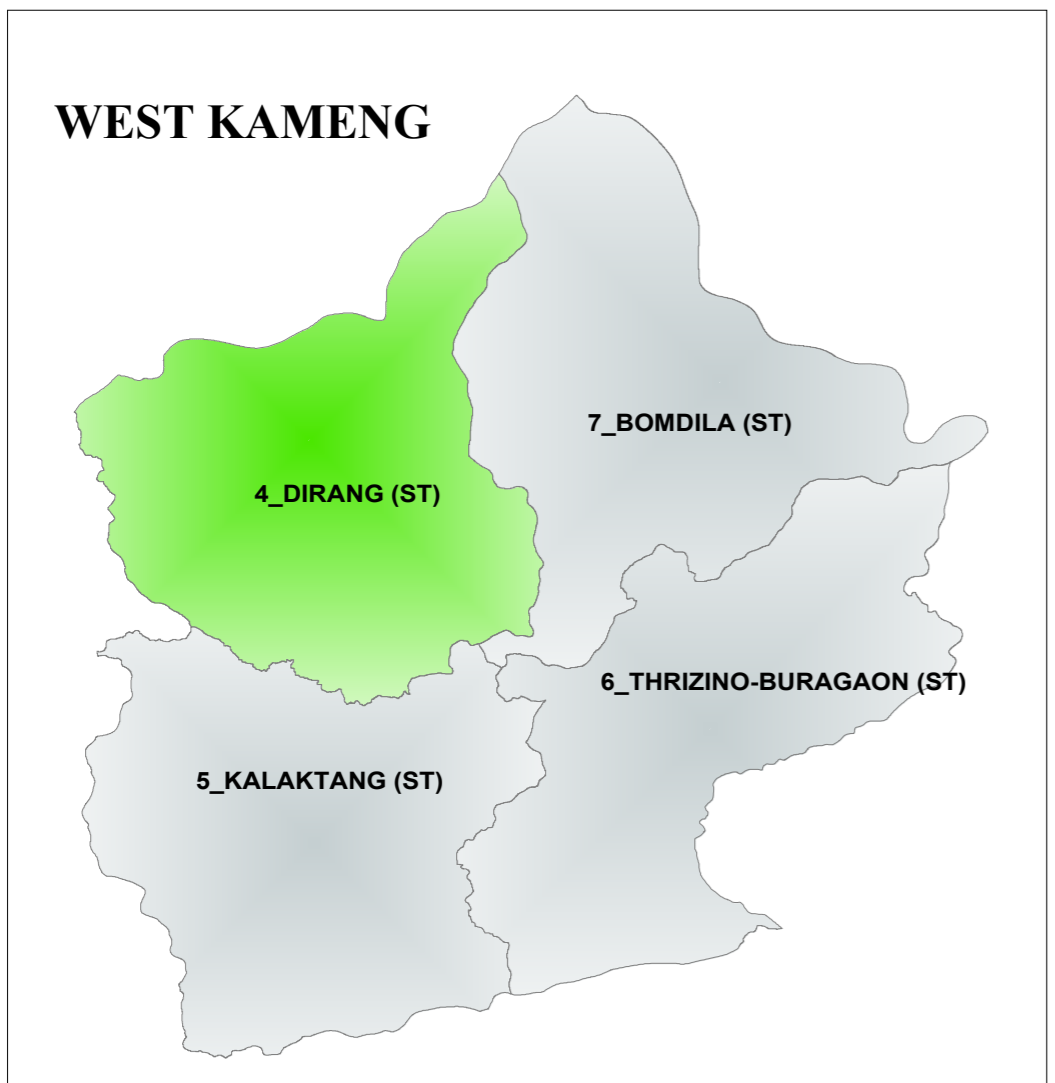
27°30'00"

27°25'00"

27°20'00"

27°15'00"

27°10'00"



Number & Name of Polling Station

41_Salari	33_Munna Camp	17_Dundri	4_Namthung	21_Yewang	26_Lachong
40_Rahung	32_Namshu	16_Senge	10_Khasso	22_Jyotnagar	34_Charrong
38_Dangsing	25_Thembang	18_Nyukmadung	8_Sangti	27_Pangma	39_Warjung
37_Darbu	24_Khellong	13_Rama Camp	11_Lish Gompache	30_Chander	3_Phadam
36_Lubrang	23_Mandala Phudung	12_Lish	14_Sapper Camp	31_Lagam	7_Sagar Village
9_Sangti (Bishum)Phudeng	20_Dirang H Q West Wing	2_Dirang Village(west wing)	15_Chug	29_Semnak	6_Barchipam
35_Khalibok	19_Dirang H Q East Wing	5_Zimthung	1(Dirang Village)East wing	28_Gunthung	

92°05'00"

92°10'00"

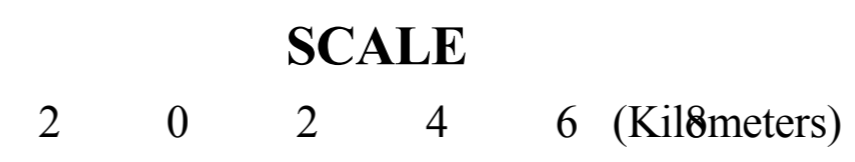
92°15'00"

92°20'00"

92°25'00"

REFERENCES

- | | | |
|--|--|---|
| <ul style="list-style-type: none"> Villages Polling Station Important place EAC Bridge District HQ | <ul style="list-style-type: none"> Circle HQ ADC District boundary Subdivisional HQ Assembly Boundary Town | <ul style="list-style-type: none"> Stream Unmetalled Road Metalled Road Footprint River |
|--|--|---|



1:70000