
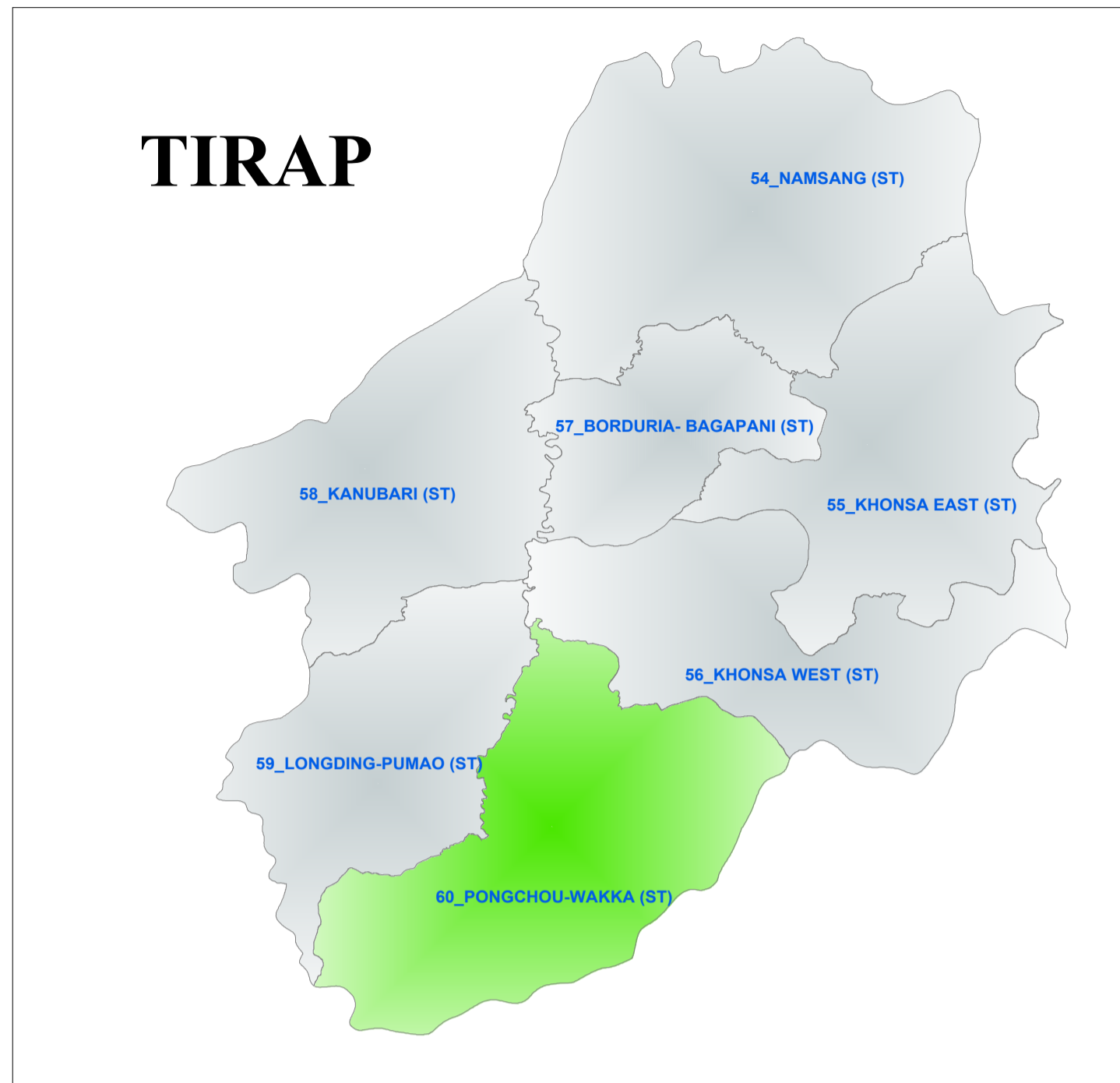


60 - PONGCHOU-WAKKA (ST) ASSEMBLY CONSTITUENCY

ARUNACHAL PRADESH

95°05'00" 95°10'00" 95°15'00" 95°20'00" 95°25'00" 95°30'00"

TIRAP

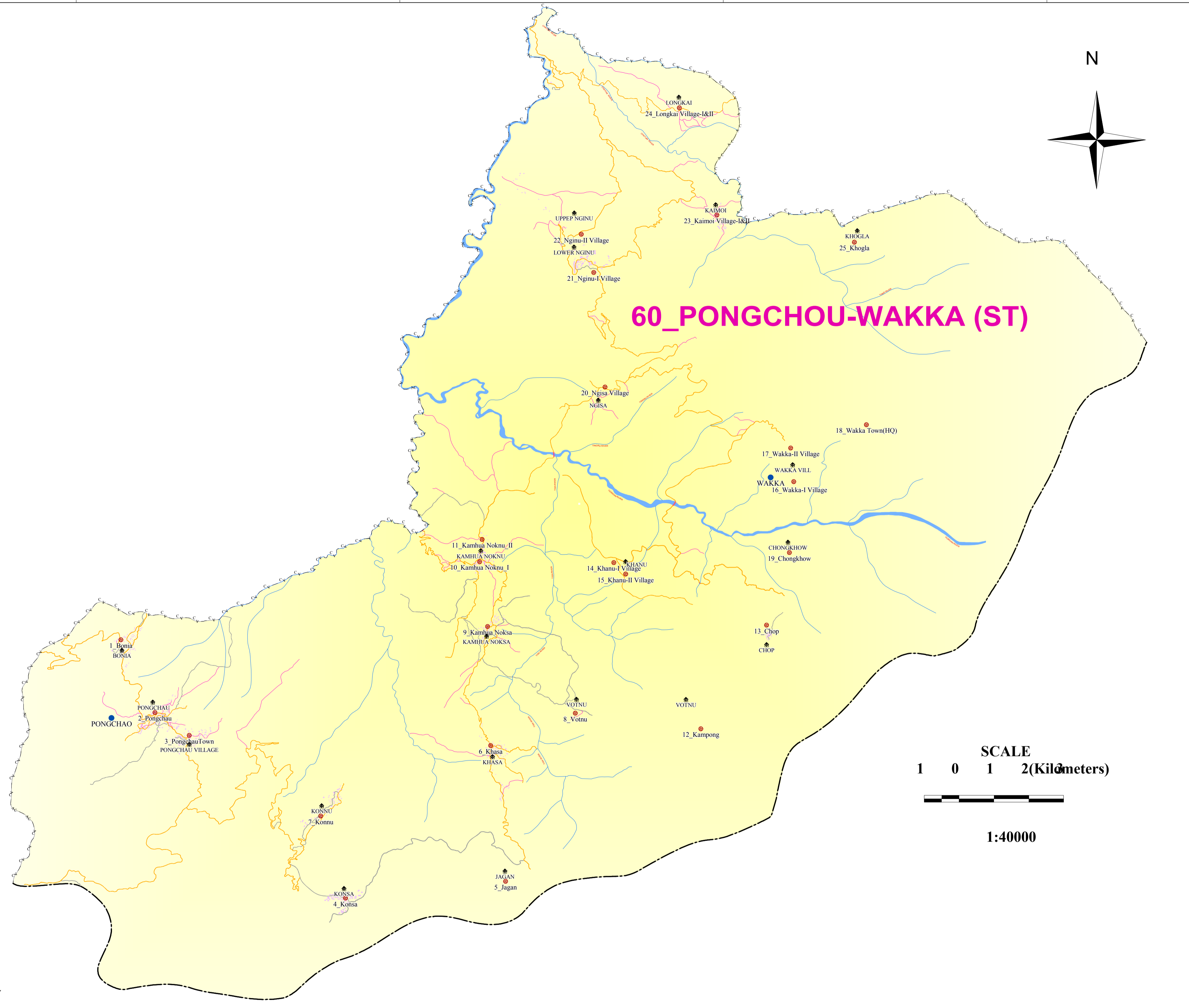


Number & Name of Polling Station

- | | | | | |
|---------------------|------------|-----------------|-------------------------|---------------------|
| 17_Wakka-II Village | 12_Kampong | 7_Konnu | 10_Kamhua Noknu_I | 15_Khanu-II Village |
| 16_Wakka-I Village | 8_Votnu | 1_Bonia | 11_Kamhua Noknu_II | 25_Khogla |
| 18_Wakka Town(HQ) | 6_Khasa | 2_Pongchau | 24_Longkai Village-I&II | |
| 19_Chongkhov | 5_Jagan | 3_Pongchau Town | 20_Ngisa Village | |
| 13_Chop | 4_Konsa | 9_Kamhua Noksa | 23_Kaimoi Village-I&II | |
| | | | 22_Nginu-II Village | |

REFERENCES

- | | | | | | |
|--|-----------------|--|-------------------|--|------------------------|
| | Villages | | Circle HQ | | Stream |
| | Polling Station | | ADC | | Unmetalled Road |
| | Important place | | District boundary | | Metalled Road |
| | EAC | | Subdivisional HQ | | Footprint |
| | Bridge | | Assembly Boundary | | River |
| | District HQ | | Town | | International Boundary |



26°50'00"

26°45'00"

26°40'00"

26°50'00"

26°45'00"

26°40'00"

95°05'00" 95°10'00" 95°15'00" 95°20'00" 95°25'00" 95°30'00"

SCALE
1 0 1 2(Kilometers)



1:40000