

47 - NAMSAI - (ST) ASSEMBLY CONSTITUENCY ARUNACHAL PRADESH

95°50'00"

95°55'00"

96°00'00"

27°50'00"

27°45'00"

27°40'00"

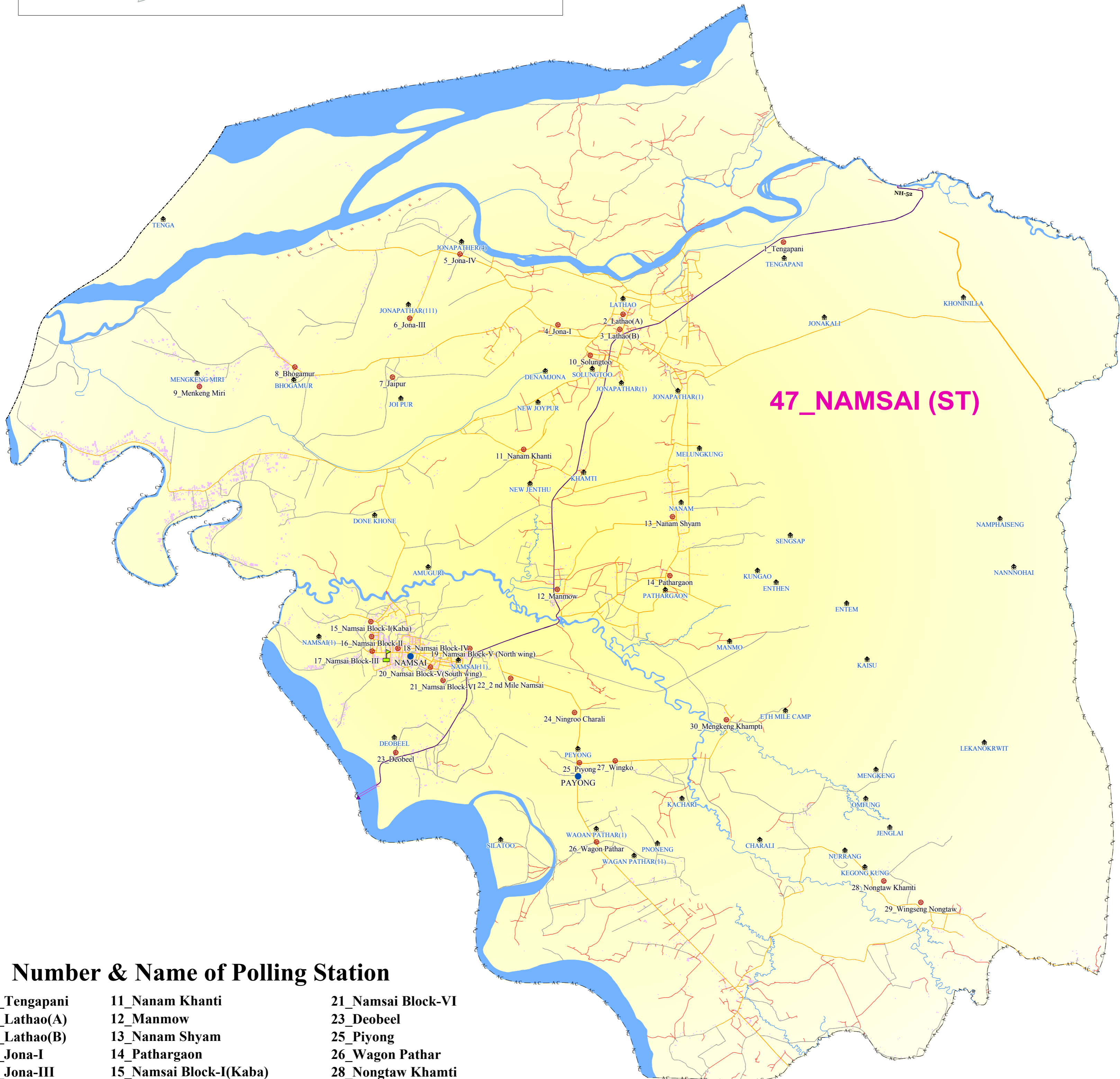

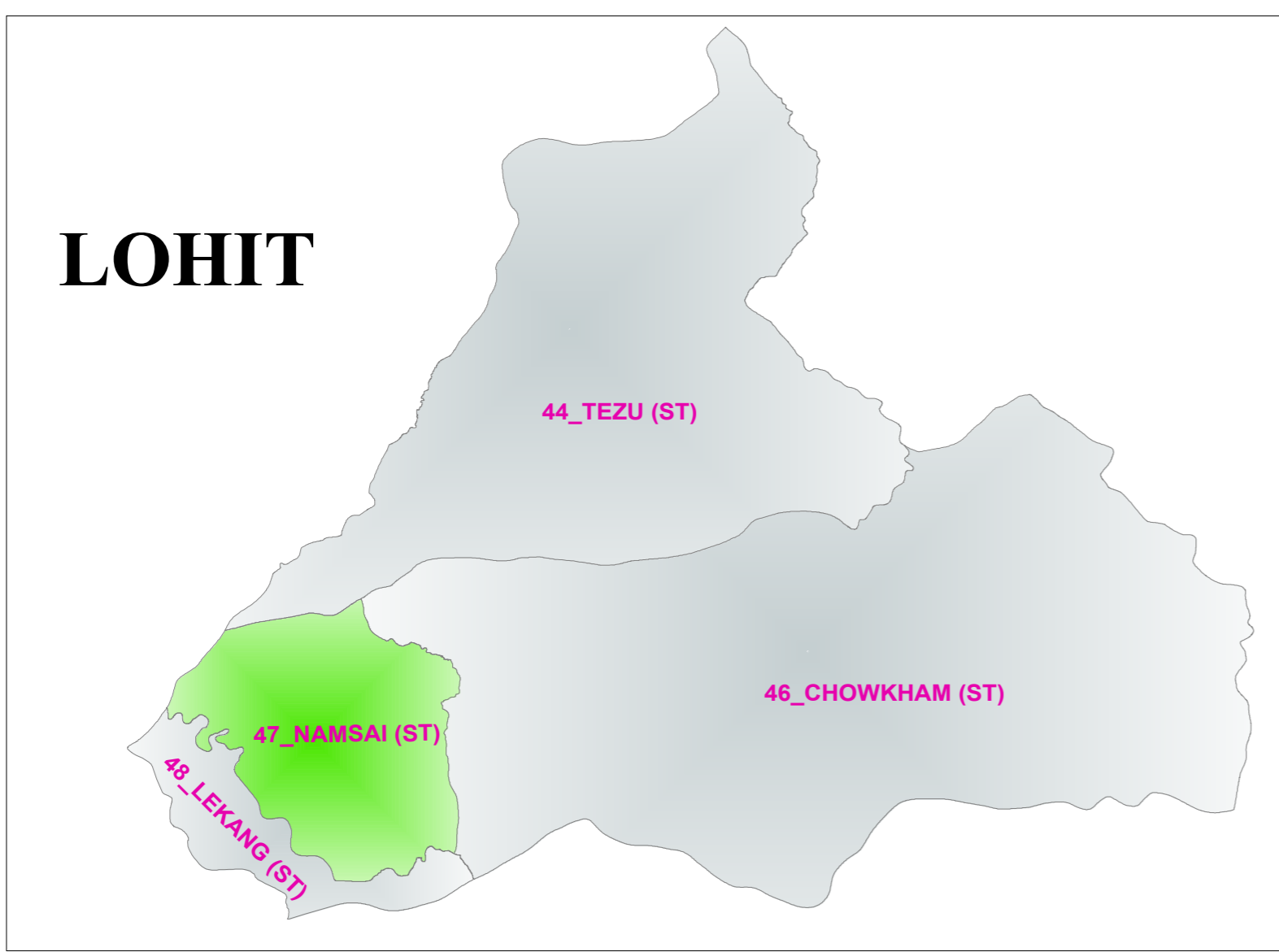
27°35'00"

27°50'00"

27°45'00"

27°40'00"

27°35'00"



Number & Name of Polling Station

- | | | |
|----------------|--------------------------------|---------------------|
| 1_Tengapani | 11_Nanam Khanti | 21_Namsai Block-VI |
| 2_Lathao(A) | 12_Manmow | 23_Deobel |
| 3_Lathao(B) | 13_Nanam Shyam | 25_Piyong |
| 4_Jona-I | 14_Pathargaon | 26_Wagon Pathar |
| 6_Jona-III | 15_Namsai Block-I(Kaba) | 28_Nongtaw Khamti |
| 5_Jona-IV | 16_Namsai Block-II | 30_Mengkeng Khampti |
| 7_Jaipur | 17_Namsai Block-III | 22_2 nd Mile Namsai |
| 8_Bhogamur | 18_Namsai Block-IV | 24_Ningroo Charali |
| 9_Menkeng Miri | 20_Namsai Block-V(South wing) | 27_Wingko |
| 10_Solungtoo | 19_Namsai Block-V (North wing) | 29_Wingseng Nongtaw |

95°50'00"


95°55'00"

96°00'00"

SCALE

REFERENCES

- | | | | | | |
|--|-----------------|--|-------------------|--|-----------------|
| | Villages | | Circle HQ | | Stream |
| | Polling Station | | ADC | | Unmetalled Road |
| | Important place | | District boundary | | Metalled Road |
| | EAC | | Subdivisional HQ | | Footprint |
| | Bridge | | Assembly Boundary | | River |
| | District HQ | | Town | | NH |



1:40000