
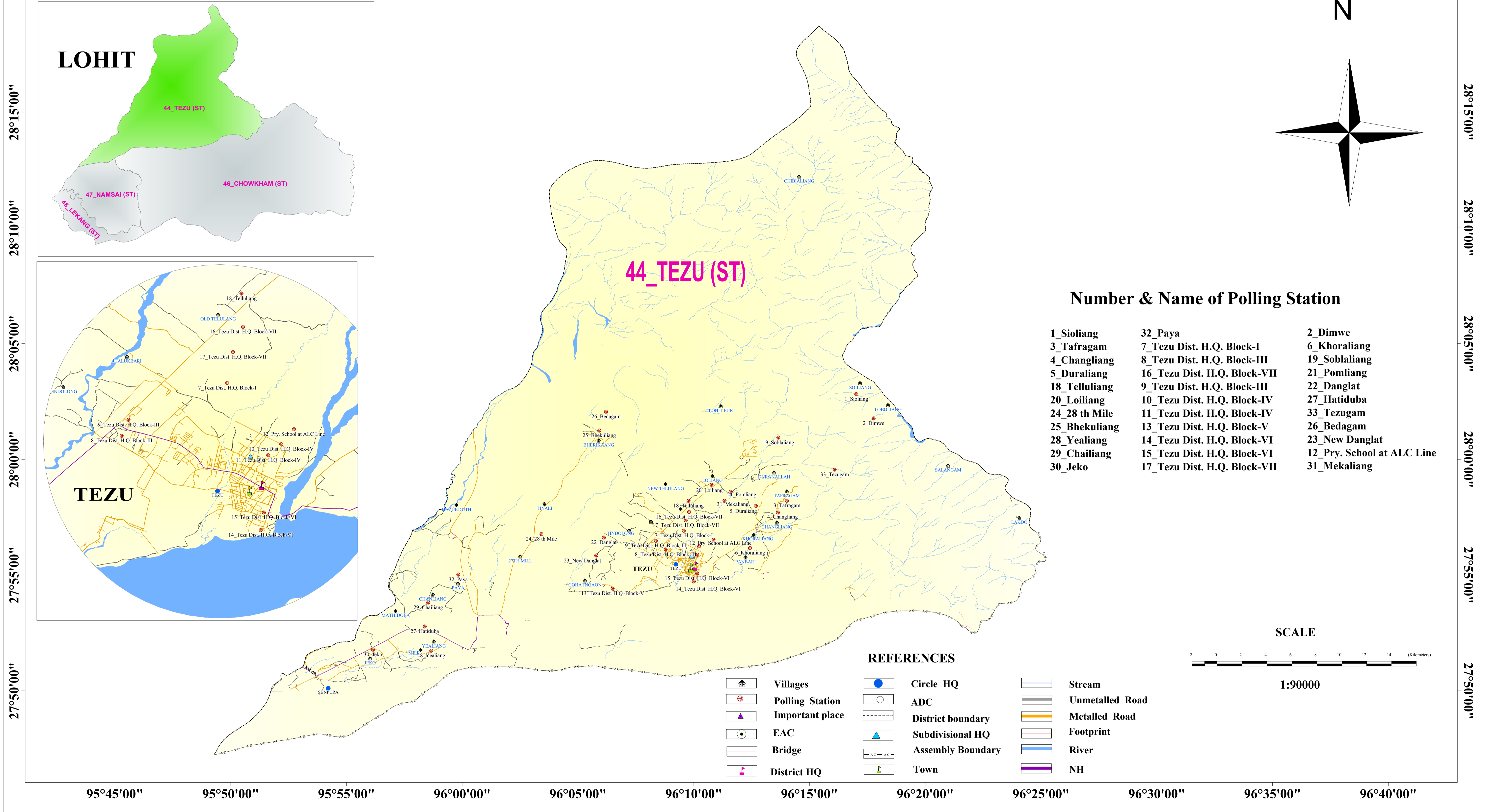


44 - TEZU - (ST) ASSEMBLY CONSTITUENCY ARUNACHAL PRADESH

95°45'00" 95°50'00" 95°55'00" 96°00'00" 96°05'00" 96°10'00" 96°15'00" 96°20'00" 96°25'00" 96°30'00" 96°35'00" 96°40'00"

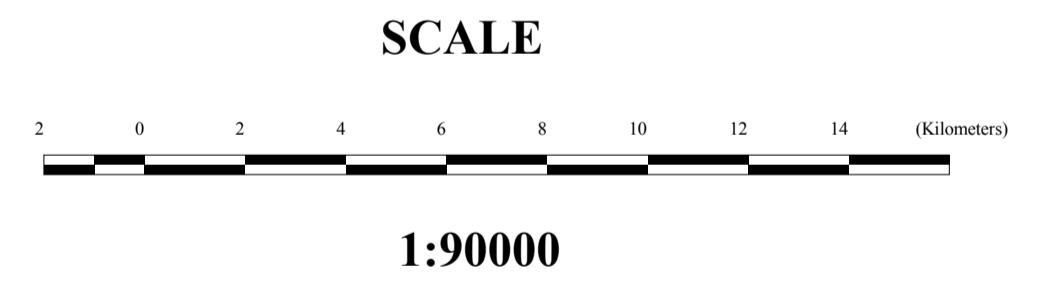


Number & Name of Polling Station

- | | | |
|---------------|------------------------------|----------------------------|
| 1_Sioliang | 32_Paya | 2_Dimwe |
| 3_Tafragam | 7_Tezu Dist. H.Q. Block-I | 6_Khoraliang |
| 4_Changliang | 8_Tezu Dist. H.Q. Block-III | 19_Sobliang |
| 5_Duraliang | 16_Tezu Dist. H.Q. Block-VII | 21_Pomliang |
| 18_Telluliang | 9_Tezu Dist. H.Q. Block-III | 22_Danglat |
| 20_Loiliang | 10_Tezu Dist. H.Q. Block-IV | 27_Hatiduba |
| 24_28 th Mile | 11_Tezu Dist. H.Q. Block-IV | 33_Tezugam |
| 25_Bhekuliang | 13_Tezu Dist. H.Q. Block-V | 26_Bedagam |
| 28_Yealiang | 14_Tezu Dist. H.Q. Block-VI | 23_New Danglat |
| 29_Chailiang | 15_Tezu Dist. H.Q. Block-VI | 12_Pry. School at ALC Line |
| 30_Jeko | 17_Tezu Dist. H.Q. Block-VII | 31_Mekaliang |

REFERENCES

- | | | |
|-----------------|-------------------|-----------------|
| Villages | Circle HQ | Stream |
| Polling Station | ADC | Unmetalled Road |
| Important place | District boundary | Metalled Road |
| EAC | Subdivisional HQ | Footprint |
| Bridge | Assembly Boundary | River |
| District HQ | Town | NH |



95°45'00" 95°50'00" 95°55'00" 96°00'00" 96°05'00" 96°10'00" 96°15'00" 96°20'00" 96°25'00" 96°30'00" 96°35'00" 96°40'00"

28°15'00"
28°10'00"
28°05'00"
28°00'00"
27°55'00"
27°50'00"

28°15'00"
28°10'00"
28°05'00"
28°00'00"
27°55'00"
27°50'00"