

39 - MEBO - (ST) ASSEMBLY CONSTITUENCY ARUNACHAL PRADESH

95°15'00"

95°20'00"

95°25'00"

95°30'00"

95°35'00"

28°25'00"

28°20'00"

28°15'00"

28°10'00"

28°05'00"

28°00'00"

27°55'00"

28°25'00"

28°20'00"


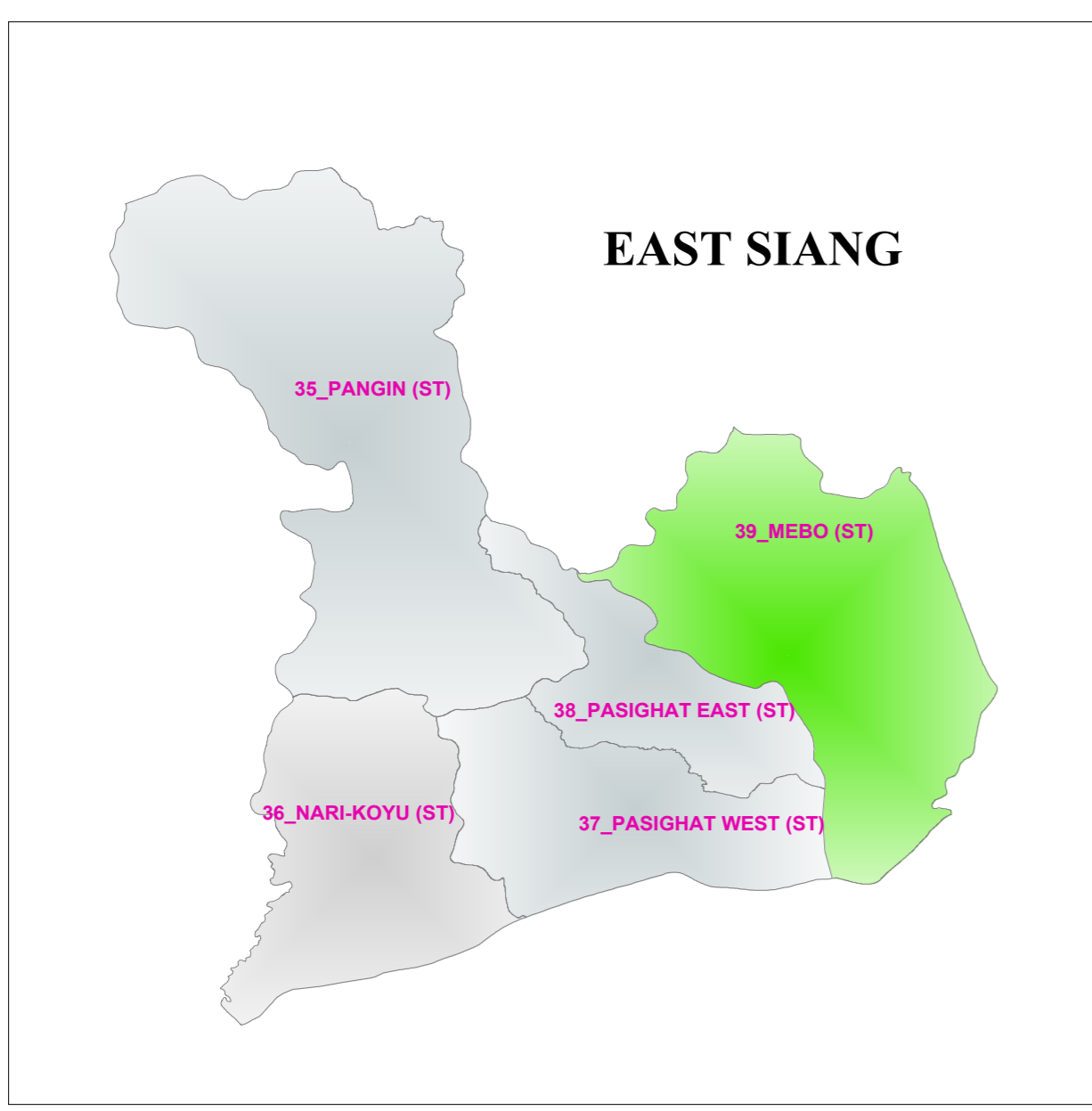
28°15'00"

28°10'00"

28°05'00"

28°00'00"

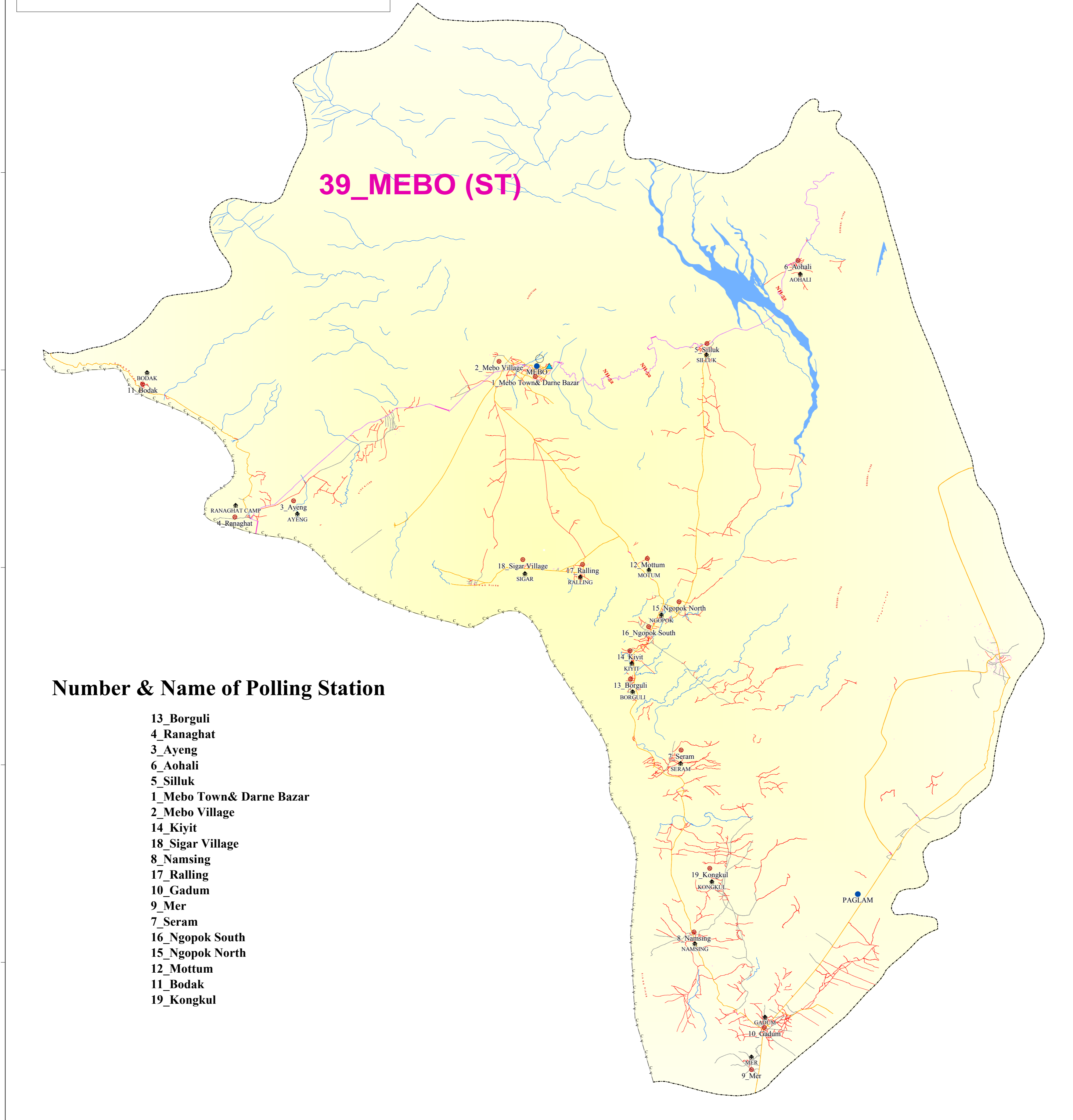
27°55'00"



39_MEBO (ST)

Number & Name of Polling Station

- 13_Borguli
- 4_Ranaghat
- 3_Ayeng
- 6_Aohali
- 5_Silluk
- 1_Mebo Town& Darne Bazar
- 2_Mebo Village
- 14_Kiyit
- 18_Sigar Village
- 8_Namsing
- 17_Ralling
- 10_Gadum
- 9_Mer
- 7_Seram
- 16_Ngopok South
- 15_Ngopok North
- 12_Mottum
- 11_Bodak
- 19_Kongkul



SCALE

1 0 1 2 3 4 5 (Kilometers)

1:65000

REFERENCES

	Villages		Circle HQ		Stream
	Polling Station		ADC		Unmetalled Road
	Important place		District boundary		Metalled Road
	EAC		Subdivisional HQ		Footprint
	Bridge		Assembly Boundary		River
	District HQ		Town		NH