

36 - NARI KOYU - (ST) ASSEMBLY CONSTITUENCY ARUNACHAL PRADESH

94°55'00"

95°00'00"

95°05'00"

28°05'00"

28°00'00"

27°55'00"

27°50'00"

27°45'00"

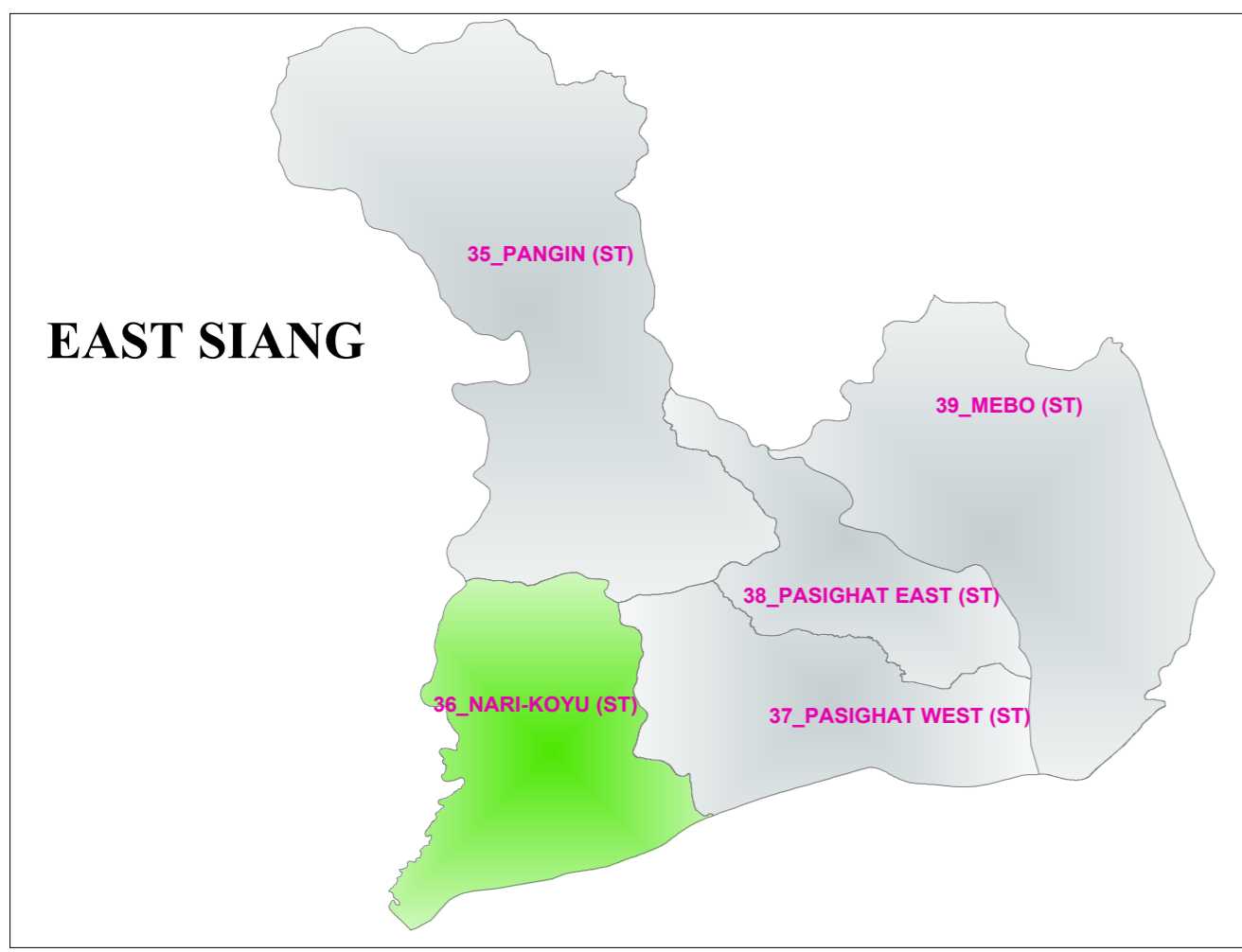
28°05'00"

28°00'00"

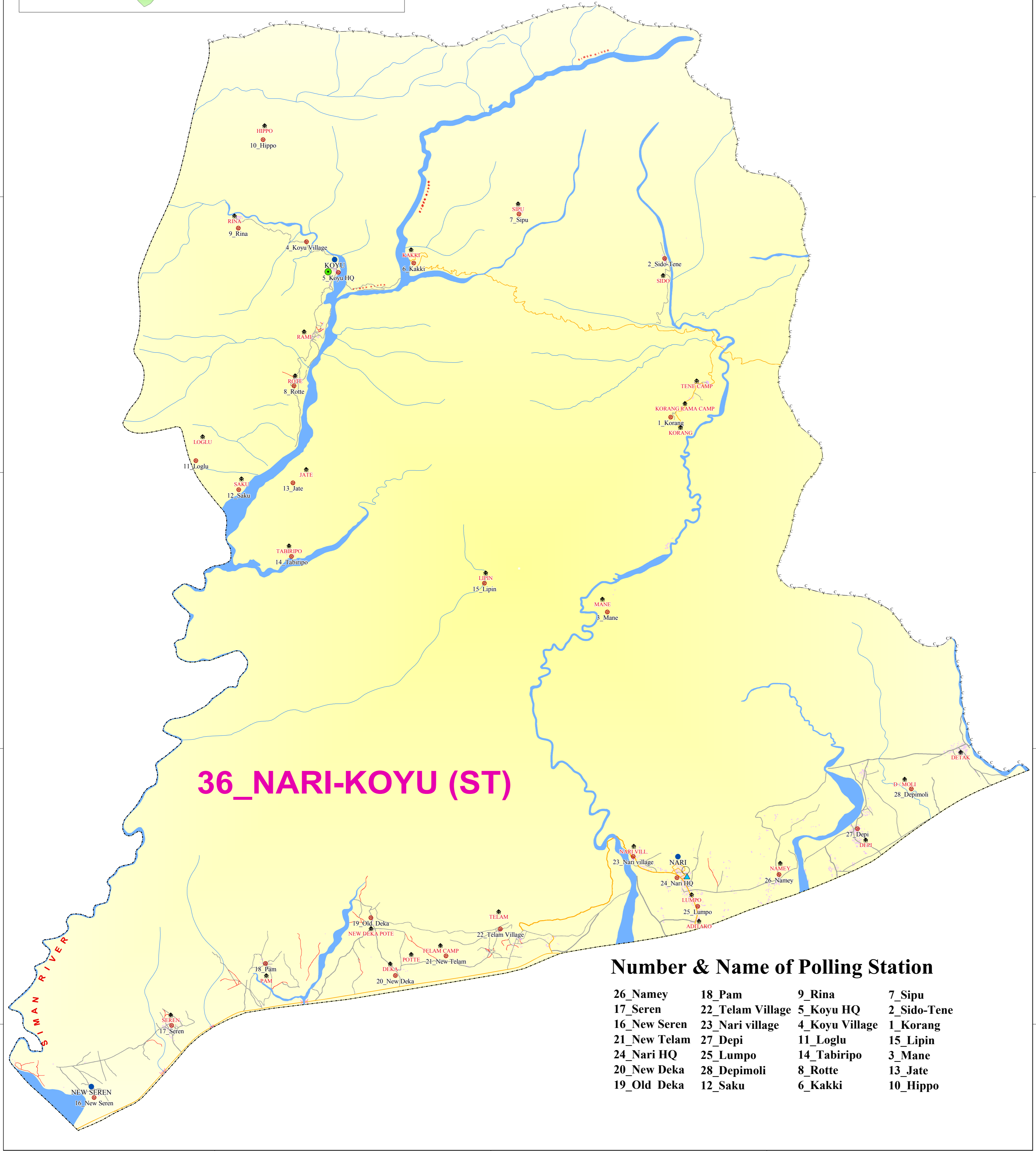

27°55'00"

27°50'00"

27°45'00"



N



36_NARI-KOYU (ST)

Number & Name of Polling Station

26_Namey	18_Pam	9_Rina	7_Sipu
17_Seren	22_Telam Village	5_Koyu HQ	2_Sido-Tene
16_New Seren	23_Nari village	4_Koyu Village	1_Korang
21_New Telam	27_Depi	11_Loglu	15_Lipin
24_Nari HQ	25_Lumpo	14_Tabiripo	3_Mane
20_New Deka	28_Depimoli	8_Rotte	13_Jate
19_Old Deka	12_Saku	6_Kakki	10_Hippo

REFERENCES

	Villages		Circle HQ		Stream
	Polling Station		ADC		Unmetalled Road
	Important place		District boundary		Metalled Road
	EAC		Subdivisional HQ		Footprint
	Bridge		Assembly Boundary		River
	District HQ		Town		

SCALE

1 0 1 2 3 4 5 6 7 8 (Kilometers)



1:45000

94°55'00"

95°00'00"

95°05'00"