

32 - RUMGONG - (ST) ASSEMBLY CONSTITUENCY

ARUNACHAL PRADESH

94°30'00"

94°35'00"

94°40'00"


94°45'00"

94°50'00"

94°55'00"

28°55'00"
28°50'00"
28°45'00"
28°40'00"
28°35'00"
28°30'00"
28°25'00"
28°20'00"
28°15'00"
28°10'00"

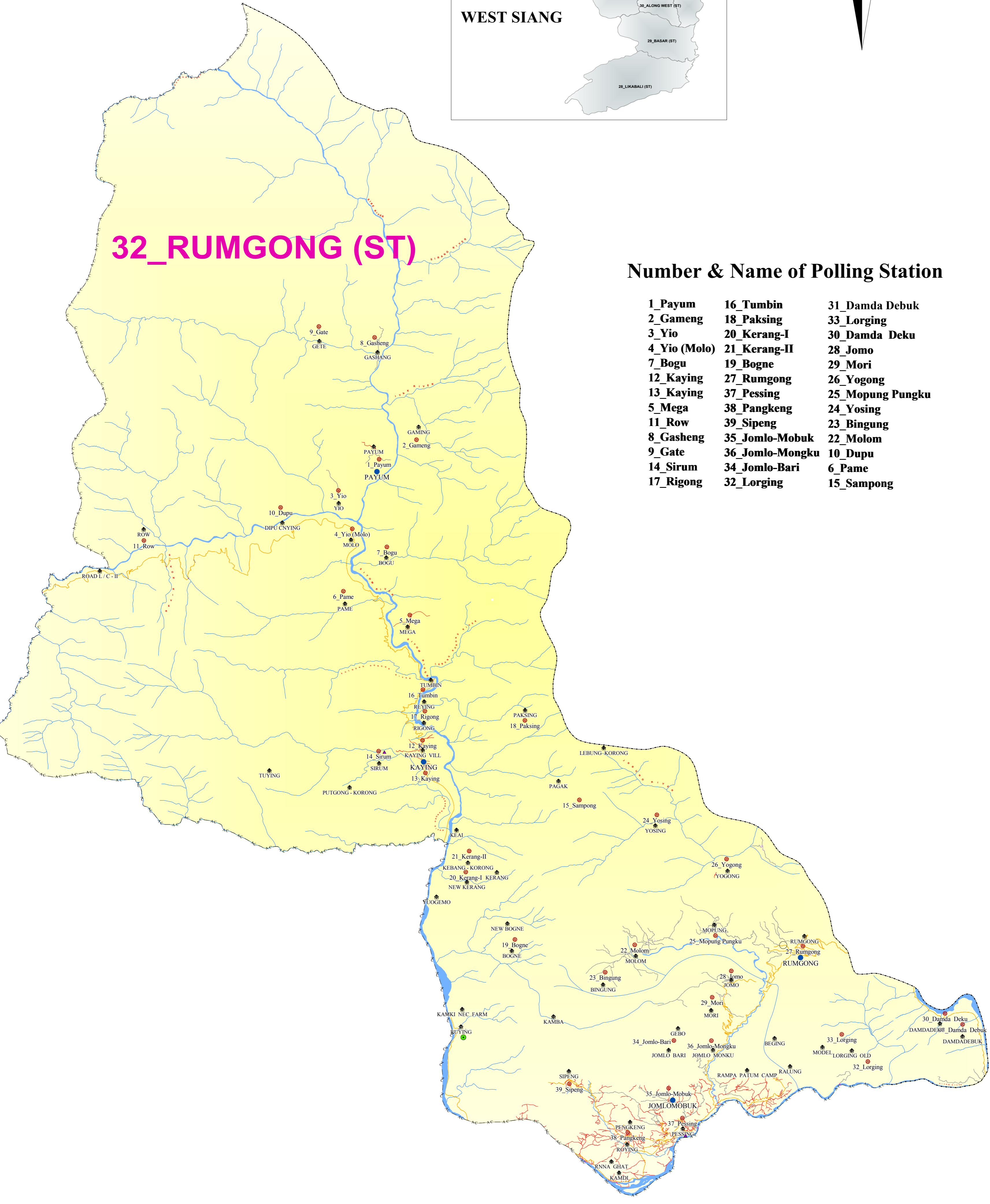
28°55'00"
28°50'00"
28°45'00"
28°40'00"
28°35'00"
28°30'00"
28°25'00"
28°20'00"
28°15'00"
28°10'00"



32_RUMGONG (ST)

Number & Name of Polling Station


- | | | |
|--------------|-----------------|------------------|
| 1_Payum | 16_Tumbin | 31_Damda Debuk |
| 2_Gameng | 18_Paksing | 33_Lorging |
| 3_Yio | 20_Kerang-I | 30_Damda Deku |
| 4_Yio (Molo) | 21_Kerang-II | 28_Jomo |
| 7_Bogu | 19_Bogne | 29_Mori |
| 12_Kaying | 27_Rumgong | 26_Yogong |
| 13_Kaying | 37_Pessing | 25_Mopung Pungku |
| 5_Mega | 38_Pangkeng | 24_Yosing |
| 11_Row | 39_Sipeng | 23_Bingung |
| 8_Gasheng | 35_Jomlo-Mobuk | 22_Molom |
| 9_Gate | 36_Jomlo-Mongku | 10_Dupu |
| 14_Sirum | 34_Jomlo-Bari | 6_Pame |
| 17_Rigong | 32_Lorging | 15_Sampong |



REFERENCES

- | | | | | | |
|--|-----------------|--|-------------------|--|-----------------|
| | Villages | | Circle HQ | | Stream |
| | Polling Station | | ADC | | Unmetalled Road |
| | Important place | | District boundary | | Metalled Road |
| | EAC | | Subdivisional HQ | | Footprint |
| | Bridge | | Assembly Boundary | | River |
| | District HQ | | Town | | |

SCALE



1:80000