
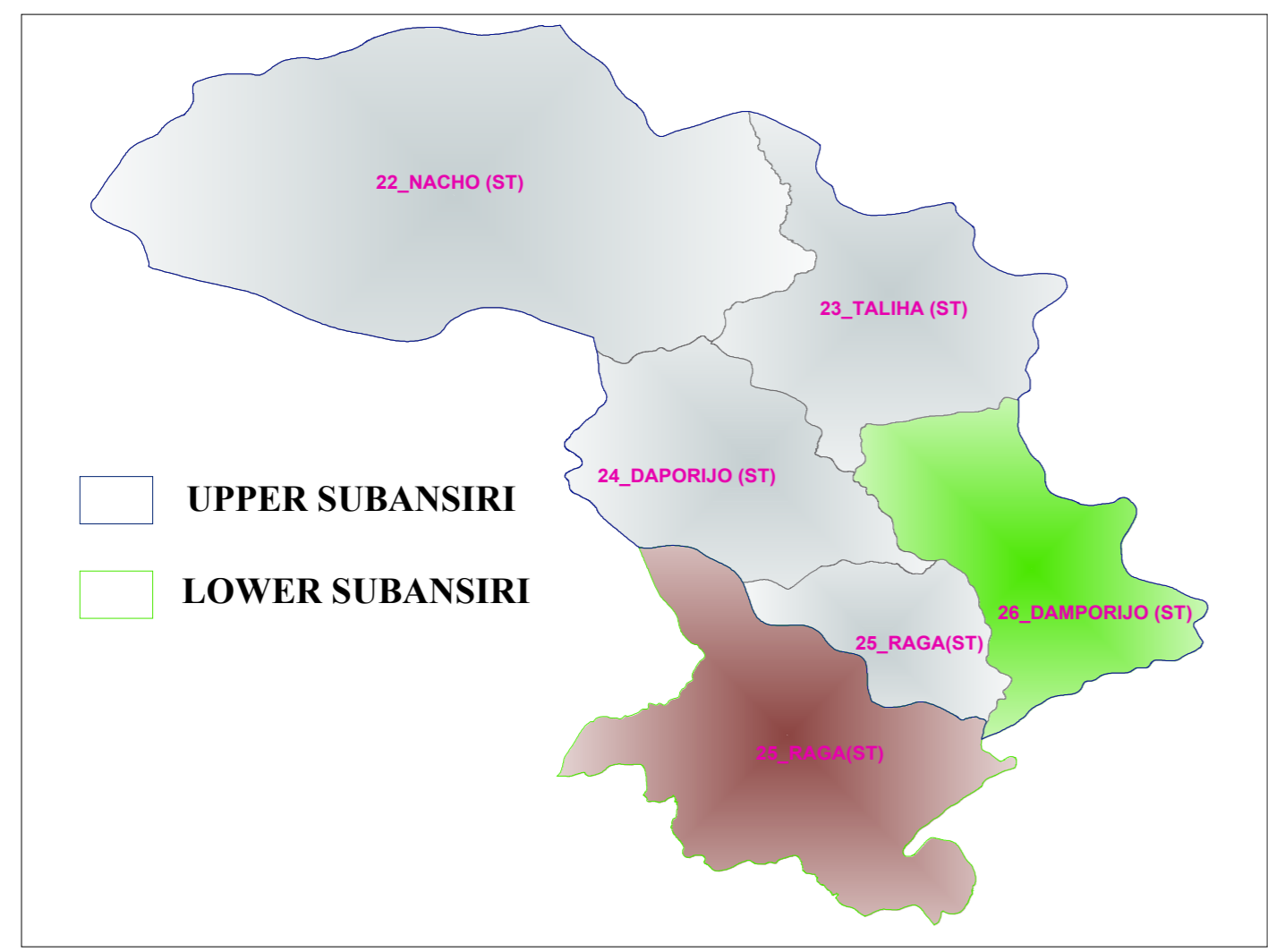
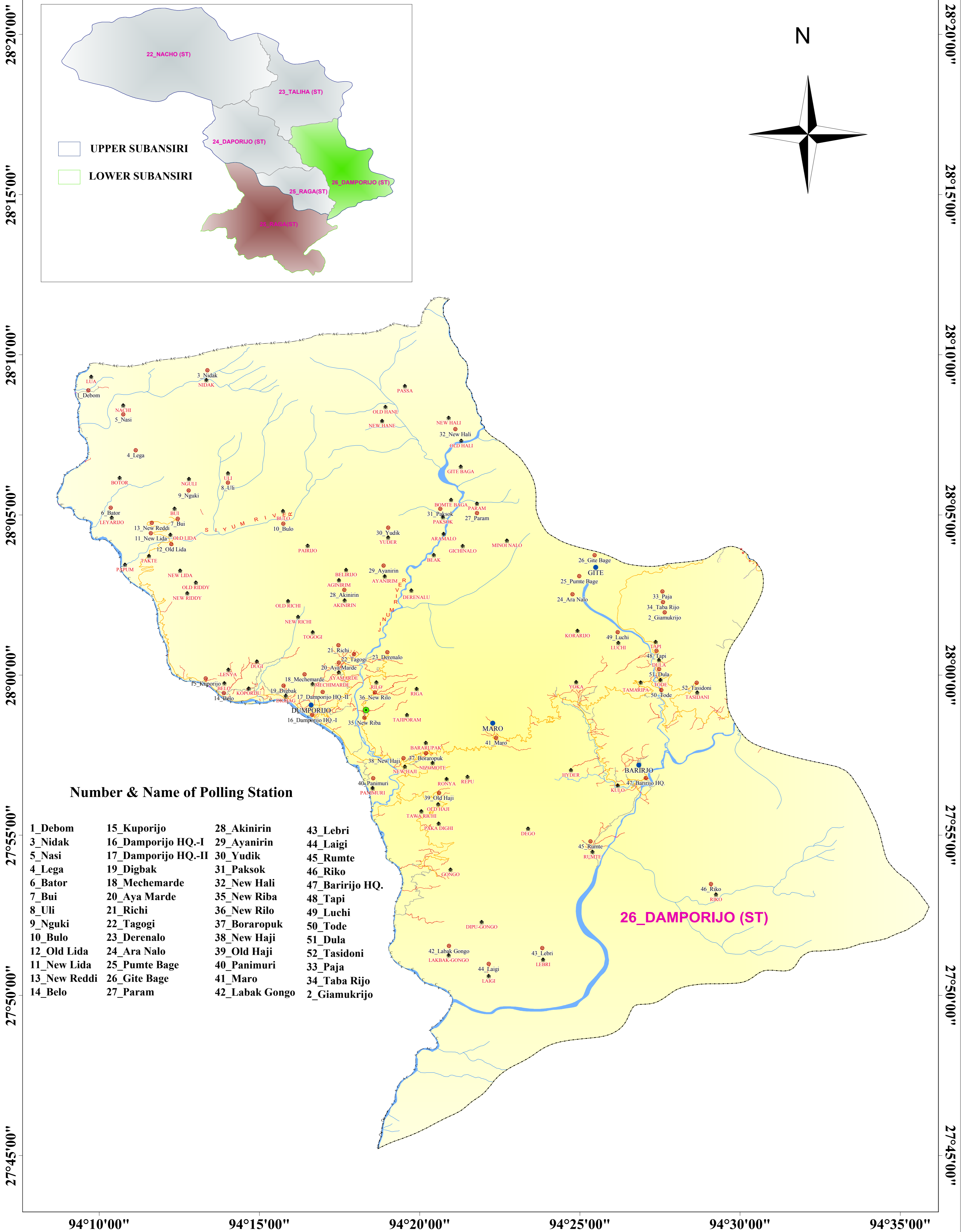


26 - DAMPORIJO - (ST) ASSEMBLY CONSTITUENCY ARUNACHAL PRADESH

94°10'00" 94°15'00" 94°20'00" 94°25'00" 94°30'00" 94°35'00"



Number & Name of Polling Station

- | | | | |
|--------------|--------------------|----------------|-----------------|
| 1_Debom | 15_Kuporijo | 28_Akinirin | 43_Lebri |
| 3_Nidak | 16_Damporijo HQ-I | 29_Ayanirin | 44_Laigi |
| 5_Nasi | 17_Damporijo HQ-II | 30_Yudik | 45_Rumte |
| 4_Lega | 19_Digbak | 31_Paksok | 46_Riko |
| 6_Bator | 18_Mechemarde | 32_New Hali | 47_Baririjo HQ. |
| 7_Bui | 20_Aya Marde | 35_New Riba | 48_Tapi |
| 8_Uli | 21_Richi | 36_New Rilo | 49_Luchi |
| 9_Nguki | 22_Tagogi | 37_Boraropuk | 50_Tode |
| 10_Bulo | 23_Derenalo | 38_New Haji | 51_Dula |
| 12_Old Lida | 24_Ara Nalo | 39_Old Haji | 52_Tasidoni |
| 11_New Lida | 25_Pumte Bage | 40_Panimuri | 33_Paja |
| 13_New Reddi | 26_Gite Bage | 41_Maro | 34_Taba Rijo |
| 14_Belo | 27_Param | 42_Labak Gongo | 2_Giamukrijo |

REFERENCES

- | | | |
|-----------------|-------------------|-----------------|
| Villages | Circle HQ | Stream |
| Polling Station | ADC | Unmetalled Road |
| Important place | District boundary | Metalled Road |
| EAC | Subdivisional HQ | Footprint |
| Bridge | Assembly Boundary | River |
| District HQ | Town | |

SCALE

1 0 1 2 3 4 5 6 (Kilometers)



1:70000

94°10'00" 94°15'00" 94°20'00" 94°25'00" 94°30'00" 94°35'00"

28°20'00"
28°15'00"
28°10'00"
28°05'00"
28°00'00"
27°55'00"
27°50'00"
27°45'00"

28°20'00"
28°15'00"
28°10'00"
28°05'00"
28°00'00"
27°55'00"
27°50'00"
27°45'00"