

24 - DAPORIJO - (ST) ASSEMBLY CONSTITUENCY ARUNACHAL PRADESH

93°45'00"

93°50'00"

93°55'00"

94°00'00"

94°05'00"

94°10'00"

94°15'00"

28°15'00"

28°10'00"

28°05'00"

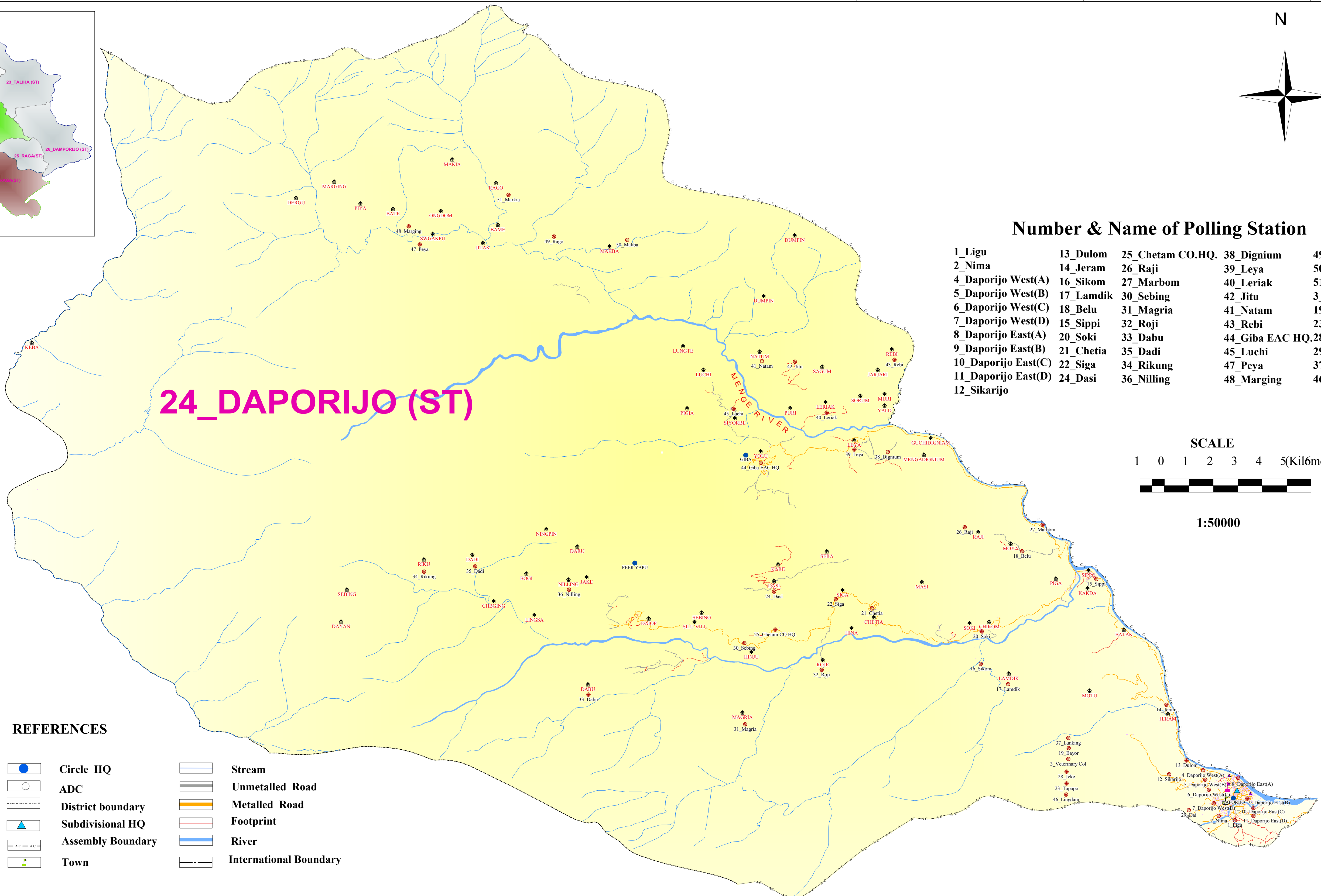

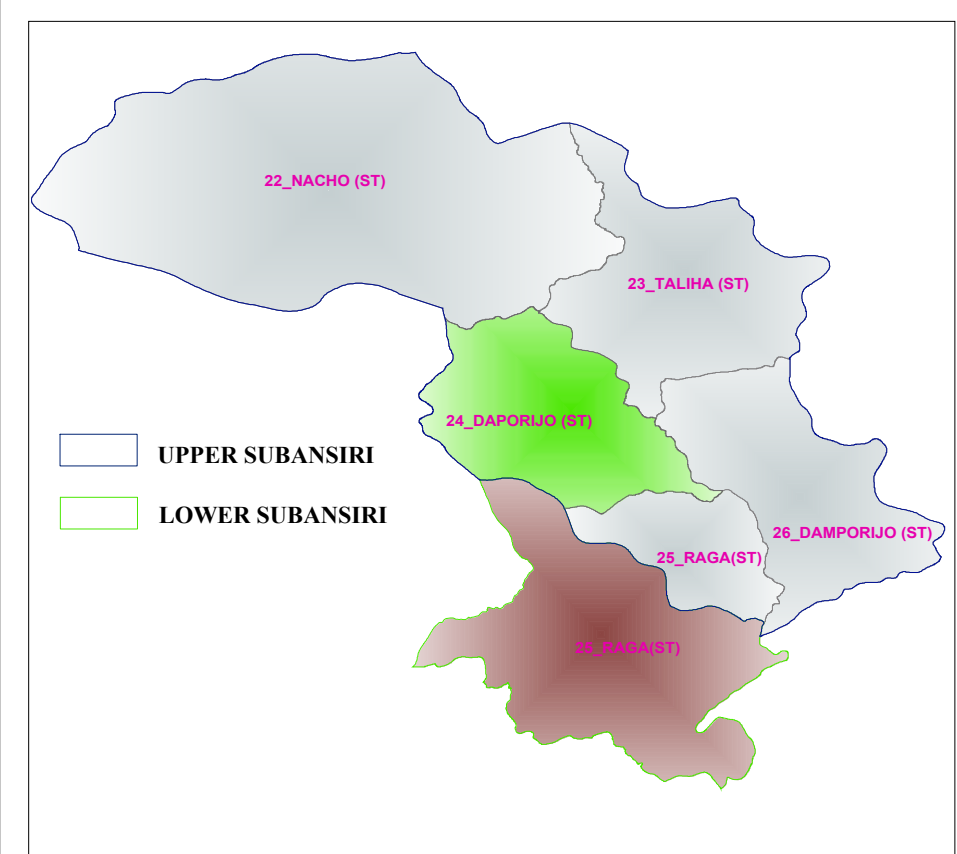
28°00'00"

28°15'00"

28°10'00"

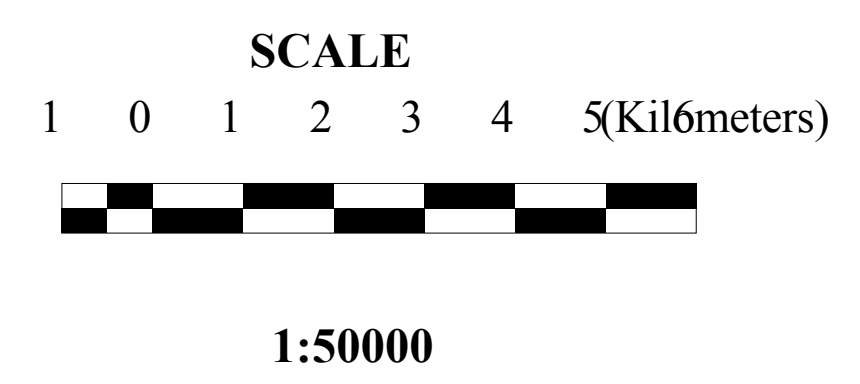
28°05'00"

28°00'00"



Number & Name of Polling Station

1_Ligu	13_Dulom	25_Chetam CO.HQ.	38_Dignium	49_Rago
2_Nima	14_Jeram	26_Raji	39_Leya	50_Makba
4_Daporijo West(A)	16_Sikom	27_Marbom	40_Leriak	51_Markia
5_Daporijo West(B)	17_Lamdik	30_Sebing	42_Jitu	3_Veterinary Col
6_Daporijo West(C)	18_Belu	31_Magria	41_Natam	19_Bayor
7_Daporijo West(D)	15_Sippi	32_Roji	43_Rebi	23_Tapapo
8_Daporijo East(A)	20_Soki	33_Dabu	44_Giba EAC HQ.	28_Jeke
9_Daporijo East(B)	21_Chetia	35_Dadi	45_Luchi	29_Dai
10_Daporijo East(C)	22_Siga	34_Rikung	47_Peya	37_Lunking
11_Daporijo East(D)	24_Dasi	36_Nilling	48_Marging	46_Lingdam
12_Sikarijo				



REFERENCES

	Villages		Circle HQ		Stream
	Polling Station		ADC		Unmetalled Road
	Important place		District boundary		Metalled Road
	EAC		Subdivisional HQ		Footprint
	Bridge		Assembly Boundary		River
	District HQ		Town		International Boundary

93°45'00"

93°50'00"

93°55'00"

94°00'00"

94°05'00"

94°10'00"

94°15'00"