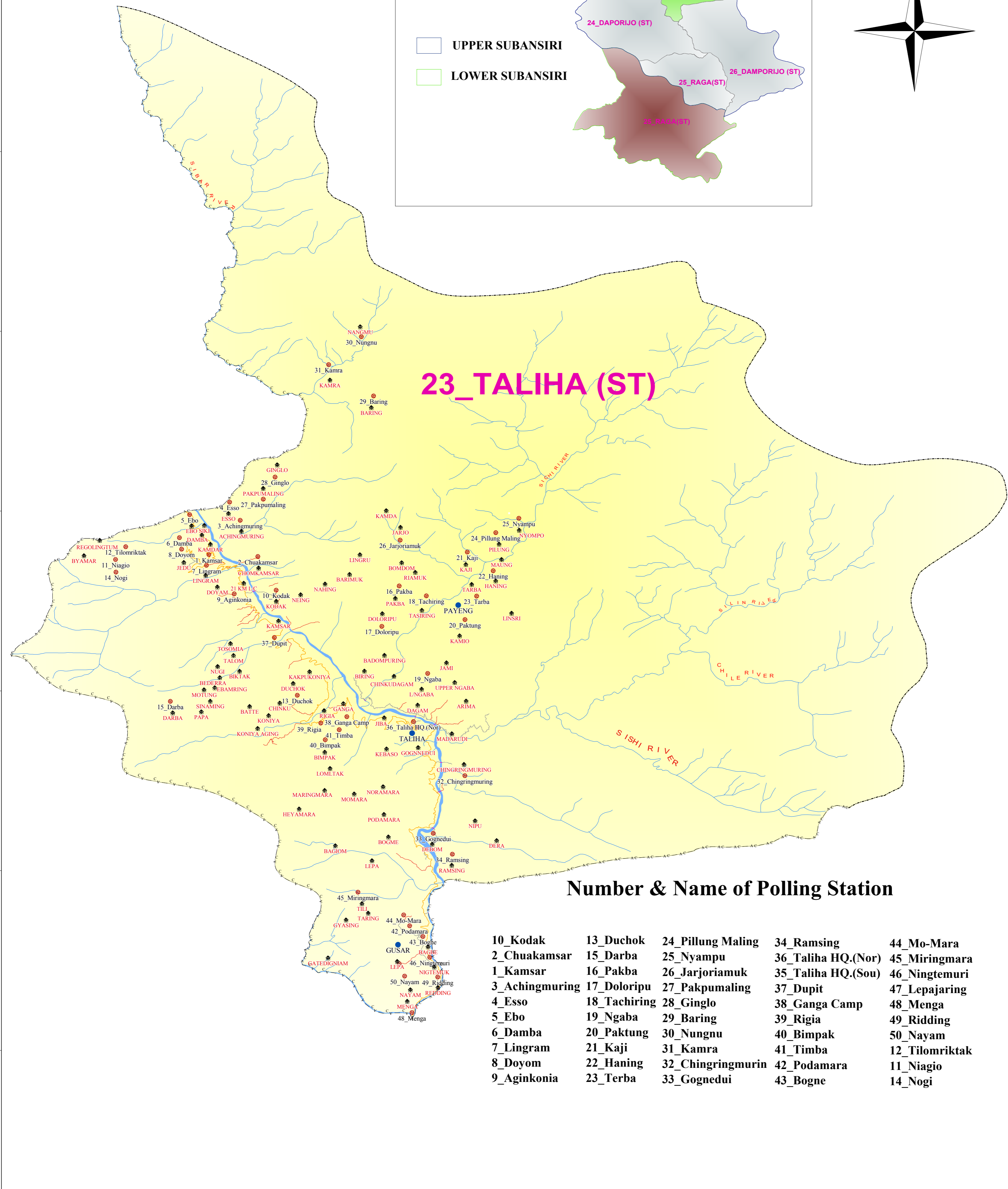

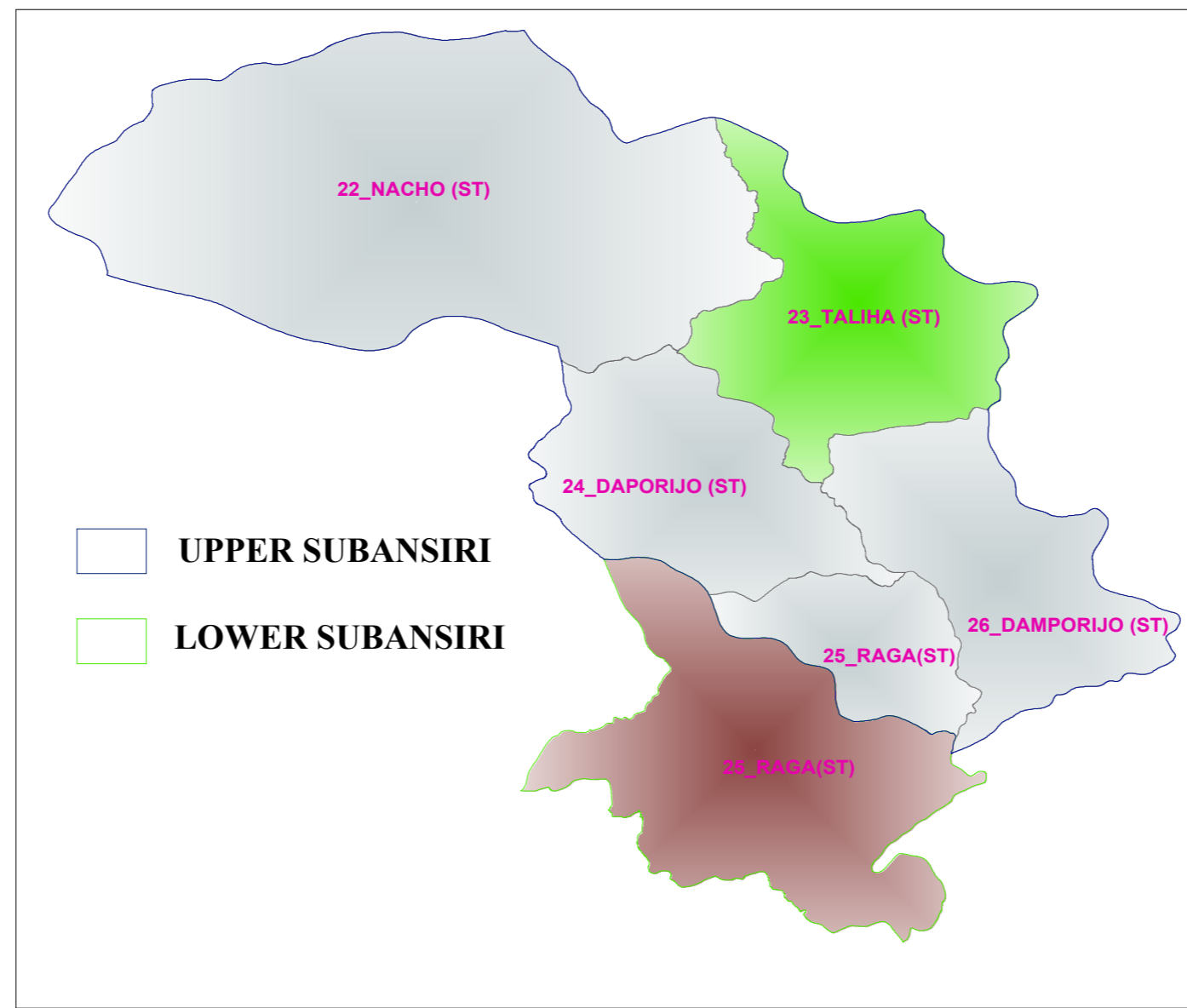


23 - TALIHA - (ST) ASSEMBLY CONSTITUENCY ARUNACHAL PRADESH

94°00'00" 94°05'00" 94°10'00" 94°15'00" 94°20'00" 94°25'00"

28°35'00"
28°30'00"
28°25'00"
28°20'00"
28°15'00"
28°10'00"
28°05'00"

28°35'00"
28°30'00"
28°25'00"
28°20'00"
28°15'00"
28°10'00"
28°05'00"



Number & Name of Polling Station

- | | | | | |
|----------------|--------------|-------------------|--------------------|----------------|
| 10_Kodak | 13_Duchok | 24_Pillung Maling | 34_Ramsing | 44_Mo-Mara |
| 2_Chuakamsar | 15_Darba | 25_Nyampu | 36_Taliha HQ.(Nor) | 45_Miringmara |
| 1_Kamsar | 16_Pakba | 26_Jarjoriamuk | 35_Taliha HQ.(Sou) | 46_Ningtemuri |
| 3_Achingmuring | 17_Doloripu | 27_Pakpumaling | 37_Dupit | 47_Lepajaring |
| 4_Esso | 18_Tachiring | 28_Ginglo | 38_Ganga Camp | 48_Menga |
| 5_Ebo | 19_Ngaba | 29_Baring | 39_Rigia | 49_Ridding |
| 6_Damba | 20_Paktung | 30_Nungnu | 40_Bimpak | 50_Nayam |
| 7_Lingram | 21_Kaji | 31_Kamra | 41_Timba | 12_Tilomriktak |
| 8_Doyom | 22_Haning | 32_Chingringmurin | 42_Podamara | 11_Niagio |
| 9_Aginkonia | 23_Terba | 33_Gognedui | 43_Bogne | 14_Nogi |

REFERENCES

- | | | | | | |
|--|-----------------|--|-------------------|--|-----------------|
| | Villages | | Circle HQ | | Stream |
| | Polling Station | | ADC | | Unmetalled Road |
| | Important place | | District boundary | | Metalled Road |
| | EAC | | Subdivisional HQ | | Footprint |
| | Bridge | | Assembly Boundary | | River |
| | District HQ | | Town | | |

SCALE

1 0 1 2 3 4 5 6 7 (Kilometers)



1:70000

94°00'00" 94°05'00" 94°10'00" 94°15'00" 94°20'00" 94°25'00"