
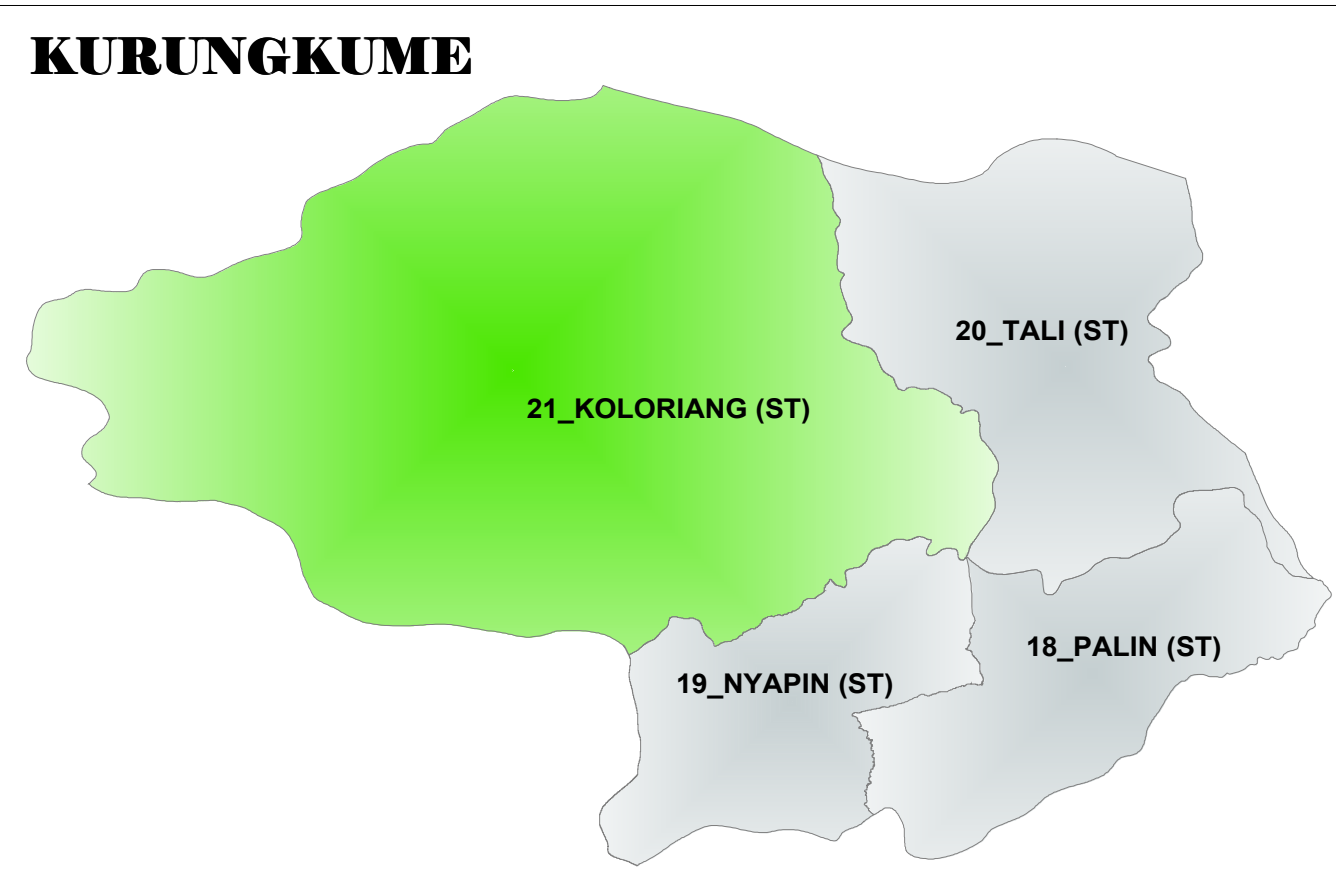


21 - KOLORIANG - (ST) ASSEMBLY CONSTITUENCY

ARUNACHAL PRADESH

92°40'00" 92°45'00" 92°50'00" 92°55'00" 93°00'00" 93°05'00" 93°10'00" 93°15'00" 93°20'00" 93°25'00" 93°30'00" 93°35'00" 93°40'00"




Number & Name of Polling Station

- | | |
|----------------|-------------|
| 14_Sape | 1_Yumlam |
| 13_Sarli | 32_Seriang |
| 6_Koloriang-II | 2_Nangram |
| 5_Koloriang-I | 3_Padung |
| 15_Lee | 4_Rengchi |
| 16_Milli | 7_Yapha |
| 18_Tai | 8_Tayeng |
| 19_Chaching | 9_Chello |
| 20_Wabia | 10_Buyang |
| 23_Damin | 11_Digging |
| 24_Taba | 12_Chomi |
| 26_Parsiparlo | 17_Polosang |
| 28_Nampe | 21_Kopila |
| 29_Pado | 25_Ruba |
| 30_Nikoriang | 25_Pagam |
| 31_Chulla | 27_Langbang |
| | 33_Pakpu |

21_KOLORIANG (ST)

REFERENCES

- | | | | | | |
|--|-----------------|--|-------------------|--|------------------------|
| | Villages | | Circle HQ | | Stream |
| | Polling Station | | ADC | | Unmetalled Road |
| | Important place | | District boundary | | Metalled Road |
| | EAC | | Subdivisional HQ | | Footprint |
| | Bridge | | Assembly Boundary | | River |
| | District HQ | | Town | | International Boundary |



92°40'00" 92°45'00" 92°50'00" 92°55'00" 93°00'00" 93°05'00" 93°10'00" 93°15'00" 93°20'00" 93°25'00" 93°30'00" 93°35'00" 93°40'00"

28°20'00"
28°15'00"
28°10'00"
28°05'00"
28°00'00"
27°55'00"
27°50'00"

28°20'00"
28°15'00"
28°10'00"
28°05'00"
28°00'00"
27°55'00"
27°50'00"