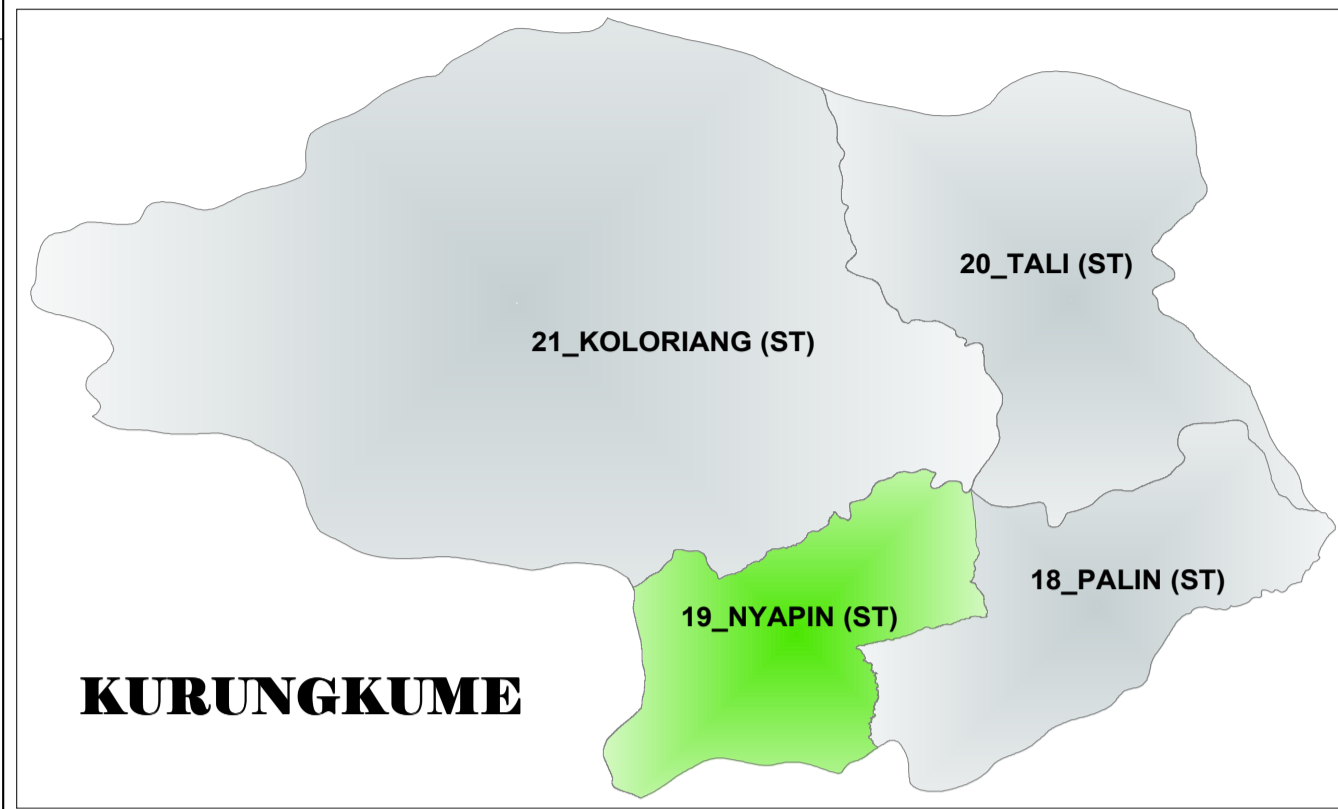


19 - NYAPIN - (ST) ASSEMBLY CONSTITUENCY ARUNACHAL PRADESH


93°15'00" 93°20'00" 93°25'00" 93°30'00" 93°35'00" 93°40'00"

27°55'00"

27°55'00"



KURUNGKUME



Number & Name of Polling Station

- | | |
|---------------------|----------------|
| 11_Lower Nyapin T/S | 1_Pallang |
| 12_Upper Nyapin T/S | 2_Lungsa |
| 10_Nyapin West | 4_Pinchi |
| 9_Nyapin East | 5_Sango |
| 15_Hiya | 13_Lengte Loth |
| 30_Peel | 16_Pagba |
| 7_Chabang | 23_Cheki |
| 21_Hote | 24_Rowa |
| 19_Leel | 25_Pating |
| 17_Yaki | 26_Byasi |
| 20_Sangram | 27_Gida |
| 14_Panung | 28_Pungrung |
| 22_Hiba | 29_Kambang |
| 31_Paji (Rate) | 18_Tajilangpo |
| 32_Maching | 8_Rarish |
| 3_Leya | 6_Nyokilanghi |

27°50'00"


27°45'00"

27°40'00"

19_NYAPIN (ST)

SCALE

1 0 1 2 3 4 (Kilometers)



1:50000

REFERENCES

- | | | | | | |
|--|-----------------|--|-------------------|--|-----------------|
| | Villages | | Circle HQ | | Stream |
| | Polling Station | | ADC | | Unmetalled Road |
| | Important place | | District boundary | | Metalled Road |
| | EAC | | Subdivisional HQ | | Footprint |
| | Bridge | | Assembly Boundary | | River |
| | District HQ | | Town | | |

93°15'00" 93°20'00" 93°25'00" 93°30'00" 93°35'00" 93°40'00"