

# 16 - YACHULI - (ST) ASSEMBLY CONSTITUENCY

## ARUNACHAL PRADESH

93°35'00"

93°40'00"

93°45'00"

93°50'00"

27°45'00"

27°40'00"

27°35'00"

27°30'00"

27°25'00"

27°20'00"

27°15'00"

27°45'00"

27°40'00"

27°35'00"

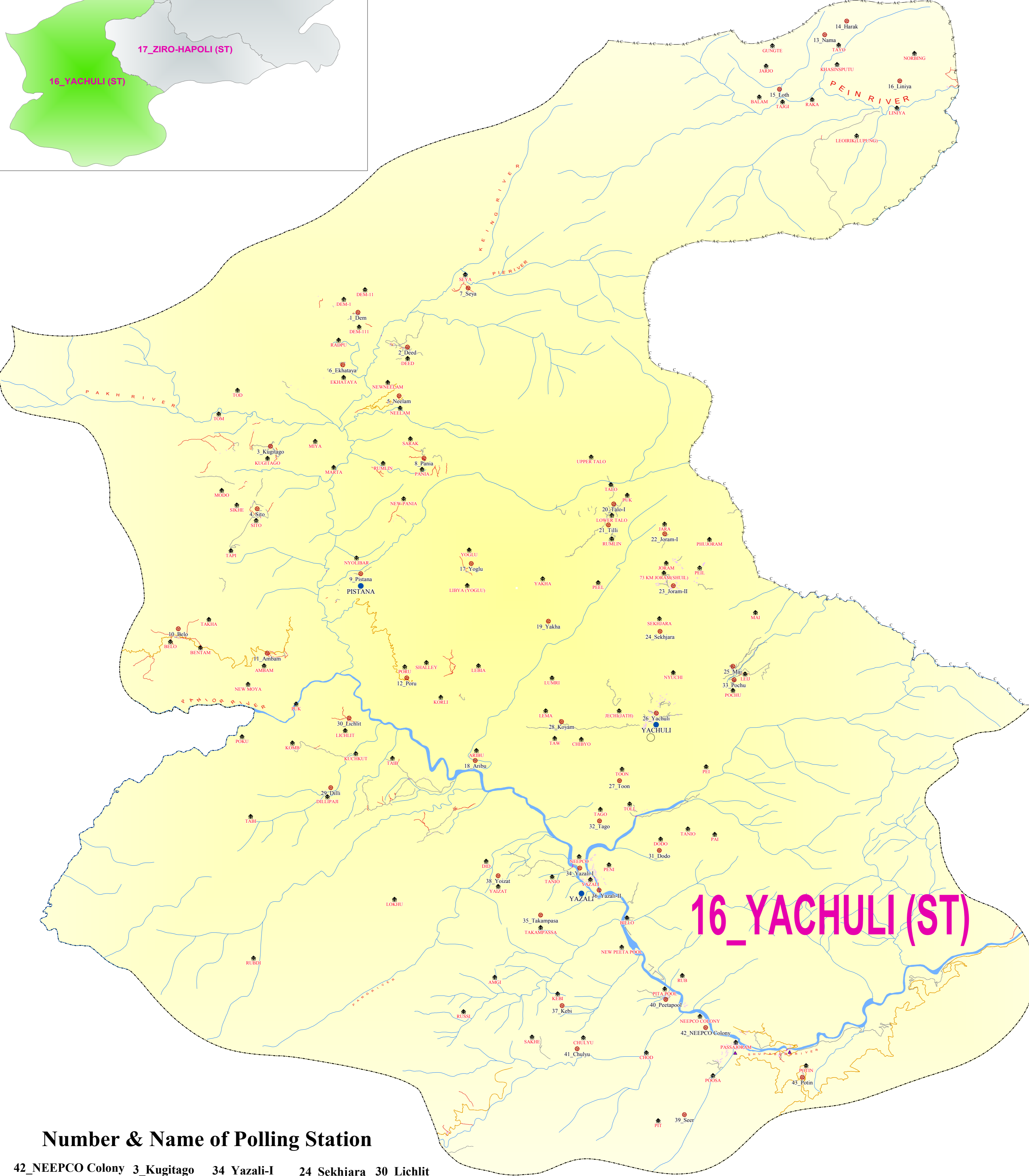

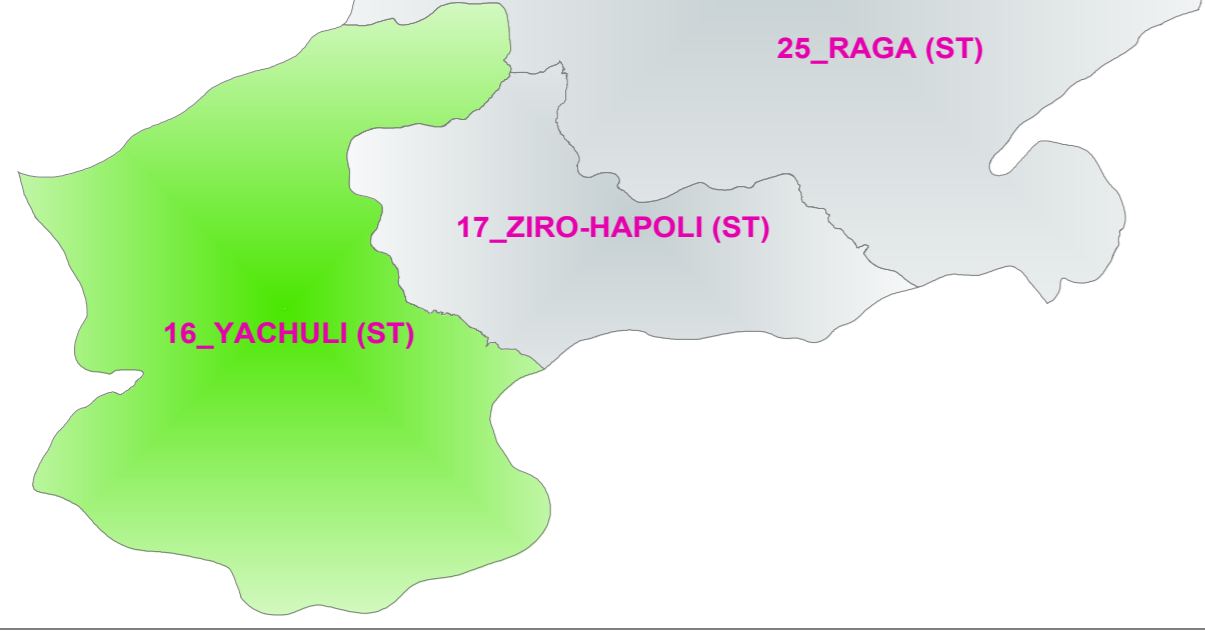
27°30'00"

27°25'00"

27°20'00"

27°15'00"

**LOWER SUBANSIRI**



### Number & Name of Polling Station

42_NEEPCO Colony	3_Kugitago	34_Yazali-I	24_Sekhjara	30_Lichlit
40_Pectapool	2_Deed	36_Yazali-II	25_Mai	29_Dilli
7_Seya	1_Dem	43_Potin	19_Yakha	28_Koyam
9_Pistana	10_Belo	38_Yoizat	31_Dodo	13_Nama
8_Pania	11_Ambam	37_Kebi	20_Talo-I	14_Harak
5_Neclam	12_Poru	41_Chulyu	18_Aribu	15_Loth
6_Ekhataya	22_Joram-I	39_Seer	17_Yoglu	16_Liniya
32_Tago	23_Joram-II	35_Takampasa	21_Tilli	
4_Sito	26_Yachuli	33_Pochu	27_Toon	

### REFERENCES

	Villages		Circle HQ		Stream
	Polling Station		ADC		Unmetalled Road
	Important place		District boundary		Metalled Road
	EAC		Subdivisional HQ		Footprint
	Bridge		Assembly Boundary		River
	District HQ		Town		

### SCALE

1 0 1 2 3 4 (Kilometers)



1:55000

93°35'00"

93°40'00"

93°45'00"

93°50'00"