

11 - SEPPA WEST- (ST) ASSEMBLY CONSTITUENCY ARUNACHAL PRADESH

92°50'00"

92°55'00"

93°00'00"

93°05'00"

27°35'00"

27°30'00"

27°25'00"

27°20'00"

27°15'00"

27°10'00"

27°35'00"

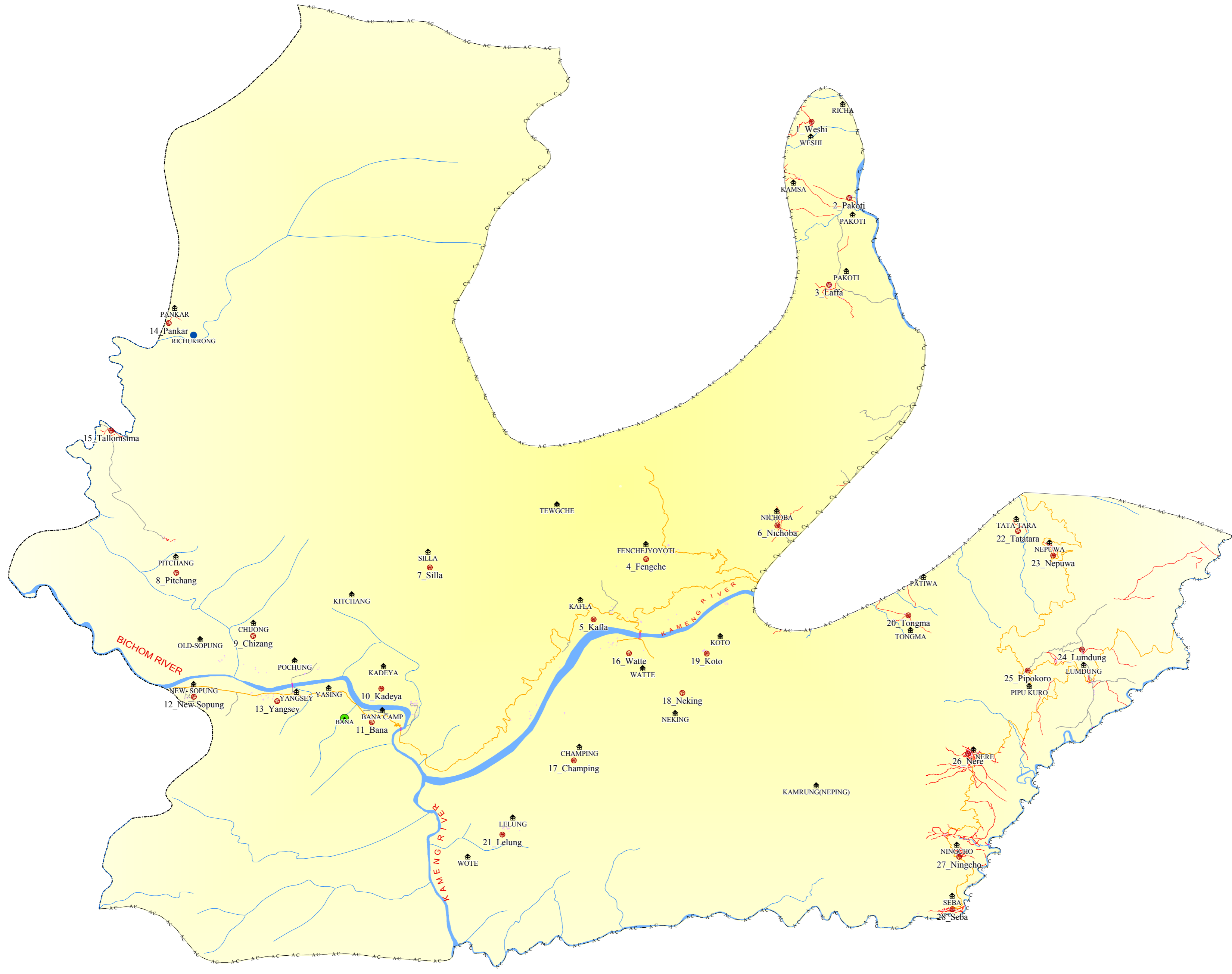

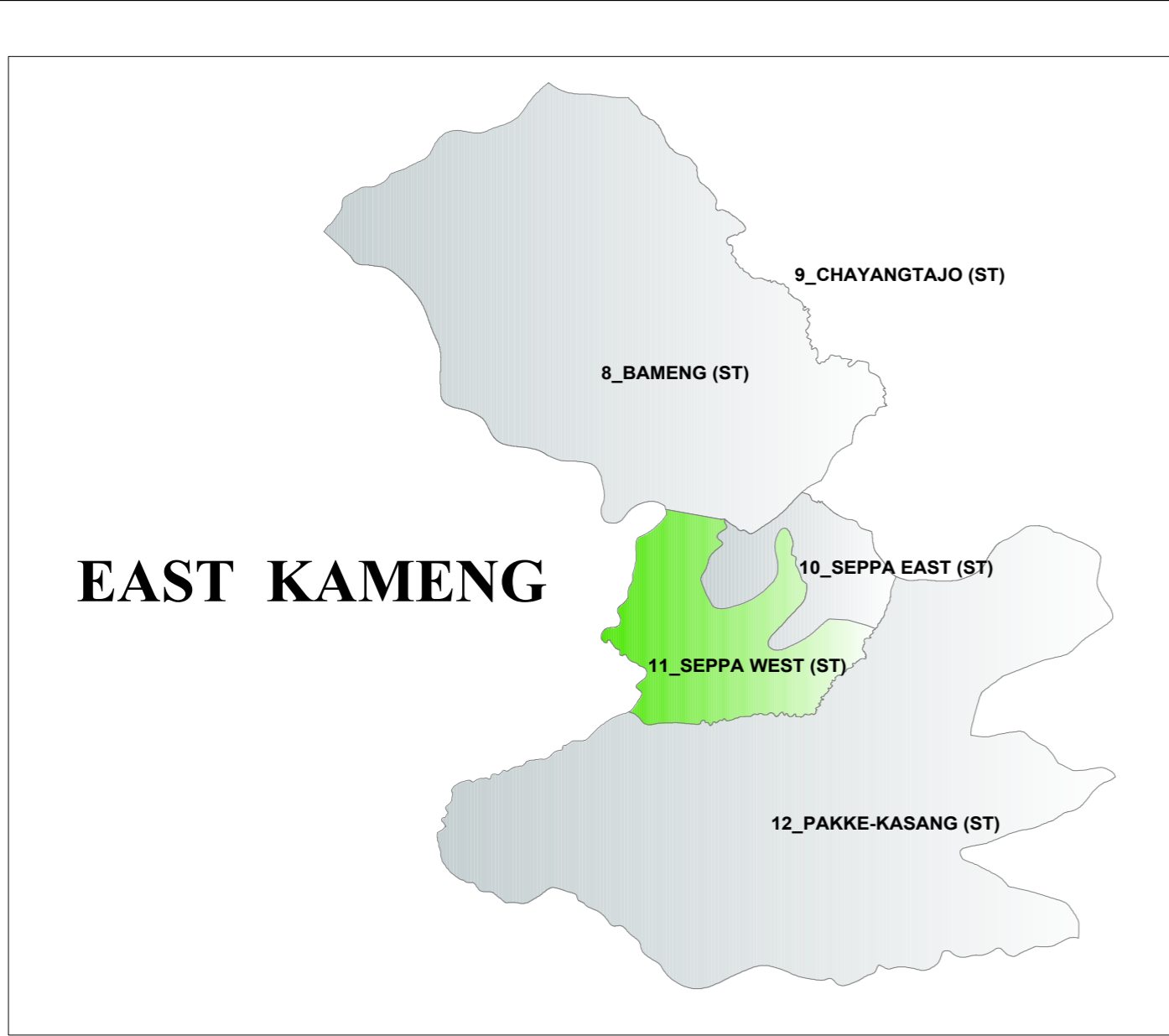
27°30'00"

27°25'00"

27°20'00"

27°15'00"

27°10'00"



Number & Name of Polling Station

1_Weshi	5_Kaffa	9_Chizang	26_Nere	20_Tongma
2_Pakoti	16_Watte	11_Bana	25_Pipokoro	19_Koto
3_Laffa	6_Nichoba	12_New Sopung	24_Lumdung	18_Neking
4_Fengche	17_Champing	13_Wangsey	23_Nepuwa	10_Kadeya
14_Pankar	7_Silla	28_Sebe	22_Tatatara	
15_Tallomsima	8_Pitchang	27_Ningcho	21_Lelung	

REFERENCES

Villages	Circle HQ	Stream
Polling Station	ADC	Unmetalled Road
Important place	District boundary	Metalled Road
EAC	Subdivisional HQ	Footprint
Bridge	Assembly Boundary	River
District HQ	Town	

SCALE
1 0 1 2 3 4 5(Kilometers)



1:50000

92°50'00"

92°55'00"

93°00'00"

93°05'00"